DOCUMENTS DEPARTMENT

CLOSED STACKS

5/S

SAN FRANCISCO
PUBLIC LIBRARY

GOVERNMENT INFORMATION CENTER
SAN FRANCISCO PUBLIC LIBRARY

REFERENCE BOOK

Not to be taken from the Library

SAN FRANCISCO PUBLIC LIBRARY
3 1223 90120 7440
DOCUMENTS DEPARTMENT
DEC 9 1969

Digitized by the Internet Archive
in 2015

https://archive.org/details/valuationofrealp1951sanf

VALUATION OF REAL PROPERTY

OWNED BY CITY AND COUNTY OF SAN FRANCISCO

JANUARY 1, 1951 * * * * * * *E. J. RIORDAN, DIRECTOR OF PROPERTY*

SAN FRANCISCO
PUBLIC LIBRARY
DOCUMENTS DEPT.
* 352.1
Sa521
[1951-52]

CITY AND COUNTY OF SAN FRANCISCO
REAL ESTATE DEPARTMENT

375 CITY HALL
SAN FRANCISCO 2, CALIFORNIA

February 15, 1951

To the Honorable Mayor, the Controller,
the Chief Administrative Officer and the
Supervisors of the City and County of
San Francisco

REAL PROPERTY VALUATION REPORT

Gentlemen:

Pursuant to Section 94 of the Charter, I transmit herewith the estimated value as of January 1, 1951, of each parcel and improvement of real property owned by the City and County of San Francisco and by the San Francisco Unified School District.

Though the Recreation and Park Departments have been merged by recent Charter Amendment, the report shows each department separately.

Your attention is directed to the City's realty holdings outside the City and County limits, viz.,

HETCH HETCHY WATER SUPPLY in Tuolumne, Mariposa, Stanislaus, San Joaquin, Alameda and San Mateo Counties.

WATER DEPARTMENT in Alameda, Santa Clara and San Mateo Counties.

SAN FRANCISCO AIRPORT, HASSLER HEALTH HOME, SHARP PARK, JUVENILE COURT and COUNTY JAIL in San Mateo County.

PARK-LIBRARY oil lands in Monterey, Fresno and Kern Counties. (Fuhrman Bequest)

RETIREMENT BOARD in Sacramento County (Byrnes Bequest); also BIRTHPLACE OF FRAY JUNIPERO SERRA in the village of Petra on the Island of Mallorca, Balearic Isles, Spain.

Respectfully submitted,

EUGENE J. HIORDAN
Director of Property

DEPARTMENT or COMMISSION	Land Area Acres	VALUATION Land	Improvements	Total
Under the Mayor				
Education	434.960	$19,105,720.	$29,001,600.	$48,107,320.
Fire	57.572	1,053,600.	1,622,000.	2,675,600.
Park	2,139.883	45,700,050.	7,960,000.	53,660,050.
Other Counties	*1214.72*	*252,160*	*25,800*	*277,960*
Recreation	268.432	3,644,100.	2,004,800.	5,648,900.
Tuolumne County			*25,000*	*25,000*
Police	4.632	356,500.	1,555,400.	1,911,900.
Library	5.957	1,024,400.	1,358,200.	2,382,600.
Other Counties	*760.00*	*24,660*		*24,660*
Public Welfare	0.434	180,000.	180,000.	360,000.
Retirement System	0.095	25,000.	15,000.	40,000.
Sacramento County	*20.00*	*1,000*		*1,000*
War Memorial	5.465	833,000.	4,450,000.	5,283,000.
Public Utilities in San Francisco				
Hetch Hetchy	86.789	405,000.	1,400.	406,400.
Several Counties		*1,861,870*		*1,861,870*
Municipal Railway	44.202	1,904,400.	2,636,000.	4,540,400.
Water	950.414	7,030,650.	220,300.	7,250,950.
Several Counties	*62,785.727*	*12,308,800*	*15,000*	*12,323,800*
Airport - San Mateo Co.	*3,691.3*	*1,831,600*	*36,000,000*	*37,831,600*
Under the Chief Administrative Officer				
Electricity	0.347	85,000.	10,000.	95,000.
Health	89.400	1,571,000.	6,858,100.	8,429,100.
San Mateo County	*301.60*	*150,000*	*680,000*	*830,000*
Public Works	106.023	3,224,043.	16,887,900.	20,111,943.
Purchasing	0.956	83,000.	79,500.	162,500.
Real Estate	2.604	600,000.	992,200.	1,592,200.
Fr.Serra Birth Place-Spain	*0.053*			
Registrar	0.505	27,000.	9,400.	36,400.
Sealer of Weights & Measures	5.620	76,800.		76,800.
General	35.270	2,254,100.	3,050,000.	5,304,100.
Elective Officers				
Sheriff				
San Mateo County	*159.000*	*80,000*	*640,000*	*720,000*
Courts				
Juvenile Court	15.187	120,000.	3,400,000.	3,520,000.
San Mateo County	*620.00*	*62,000*	*25,000*	*87,000*
Total in San Francisco County	4,219.477	89,303,363	82,291,800.	171,595,163.
Total Outside S.F.County	*69,552.972*	*16,572,090*	*37,410,800*	*53,982,890*
GRAND TOTAL, City Owned	73,772.449	$105,875,453.	$119,702.600.	$225,578,053.

Note:

Area of City & County of San Francisco	82,675. Ac.	- 129.18	Sq.Mi.
Peninsula Land Area	28,640. "	- 44.75	" "
Island " "	563. "	- 0.88	" "
Bay & Ocean Area	53,472. "	- 83.55	" "

COUNTY BOUNDARY OF SAN FRANCISCO (CITY AND COUNTY)
AS DEFINED AND ESTABLISHED BY LEGISLATION ENACTED
MARCH 12, 1872.

POLITICAL CODE OF CALIFORNIA, 1872 - SECTION 3950:

Beginning at the southwest corner being northwest corner of San Mateo, in Pacific Ocean, on the extension of northern line of Township Three South, of Mount Diablo base; thence northerly along the Pacific Coast to its point of intersection with westerly extension of low water line on northern side of the entrance to San Francisco Bay, being southwest corner of Marin and northwest corner of San Francisco; thence easterly, through Point Bonita and Point Caballo, to the most southeastern point of Angel Island, all on the line of Marin, as established in Section 3957; thence northerly, along the easterly line of Marin, to the northwest point of Golden Rock (also known as Red Rock), being a common corner of Marin, Contra Costa and San Francisco; thence due southeast four and one-half miles, more or less, to a point distant three statute miles from the natural high water mark on the eastern shore of San Francisco Bay, being a common corner of Contra Costa, Alameda and San Francisco; thence southeasterly, in a direct line, to a point three miles from said eastern shore, and on the line first named (considered as extending across said bay); and thence west along said first named line to the place of beginning. The islands known as the Farralones shall be attached to and be a part of said City and County.

Note. The identity of Golden Rock and Red Rock does not admit of a doubt. No other rock or island in San Francisco Bay will answer to the calls of the statutes. It is directly referred to in the boundaries of Marin (Stats. 1868, p. 347) and indirectly confirmed by the wording in section ten, Act of April 25, 1851 (p. 174) viz: "... to Golden Rock; thence up the middle of the Bay of San Pablo", etc. The party who drew up the original draft of the bill in 1851, was Commodore Selim Woodworth of San Francisco. See note to Sec. 3953, post.

POLITICAL CODE OF CALIFORNIA, 1872 - SECTION 3907:

The words "in", "to", or "from" the Ocean Shore mean a point three miles from Shore.

The words "along", "with", "by", or "on" the Ocean Shore, mean on a line parallel with and three miles from the Shore.

Location of City Hall (as per U. S. C. & G. Survey)

North Lat. 37° 46' 46"; Long. 122° 25' 05" West.

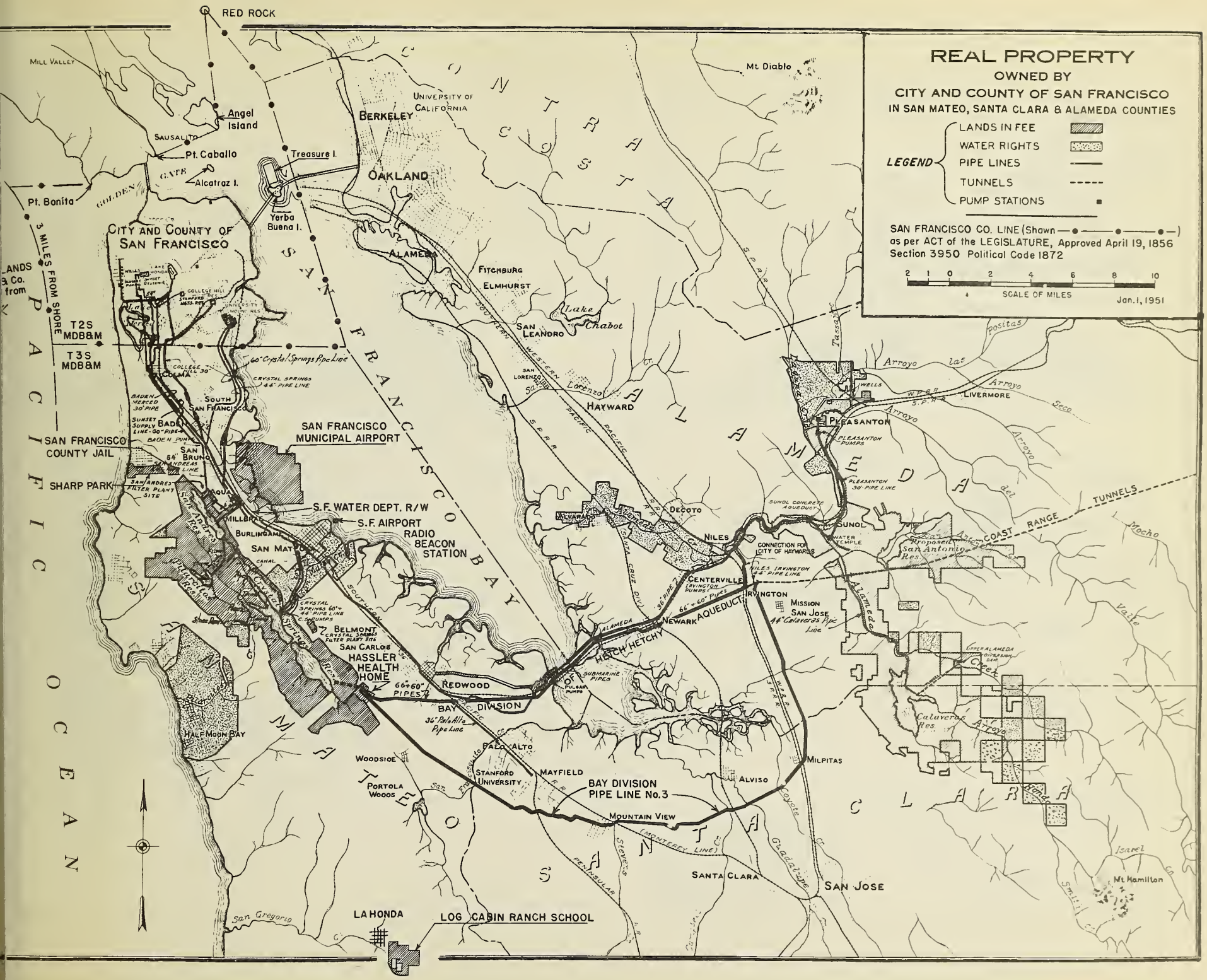
REAL PROPERTY
OWNED BY
CITY AND COUNTY OF SAN FRANCISCO
IN SAN MATEO, SANTA CLARA & ALAMEDA COUNTIES
LEGEND
LANDS IN FEE
WATER RIGHTS
PIPE LINES
TUNNELS
PUMP STATIONS
SAN FRANCISCO CO. LINE (Shown — • — • — • —)
as per ACT of the LEGISLATURE, Approved April 19, 1856
Section 3950 Political Code 1872
SCALE OF MILES
Jan. 1, 1951
RED ROCK
MILL VALLEY
Angel Island
SAUSALITO
Pt. Caballo
Treasure I.
Alcatraz I.
Pt. Bonita
GOLDEN GATE
Yerba Buena I.
CITY AND COUNTY OF SAN FRANCISCO
3 MILES FROM SHORE
T2S MDB&M
T3S MDB&M
SAN FRANCISCO COUNTY JAIL
SHARP PARK
UNIVERSITY OF CALIFORNIA
BERKELEY
OAKLAND
ALAMEDA
FITCHBURG
ELMHURST
SAN LEANDRO
Lake Chabot
HAYWARD
Mt Diablo
SAN FRANCISCO BAY
SAN FRANCISCO MUNICIPAL AIRPORT
S.F. WATER DEPT. R/W
S.F. AIRPORT RADIO BEACON STATION
SOUTH SAN FRANCISCO
BURLINGAME
SAN MATEO
BELMONT
SAN CARLOS
HASSLER HEALTH HOME
REDWOOD
BAY DIVISION
HALF MOON BAY
PALO ALTO
STANFORD UNIVERSITY
MAYFIELD
MOUNTAIN VIEW
BAY DIVISION PIPE LINE No.3
WOODSIDE
PORTOLA
SANTA CLARA
SAN JOSE
ALVISO
MILPITAS
NEWARK
CENTERVILLE
IRVINGTON
NILES
DECOTO
SUNOL
PLEASANTON
LIVERMORE
HETCH HETCHY AQUEDUCT
MISSION SAN JOSE
LA HONDA
LOG CABIN RANCH SCHOOL
COAST RANGE TUNNELS
Mt Hamilton
PACIFIC OCEAN
SAN MATEO
SANTA CLARA
ALAMEDA

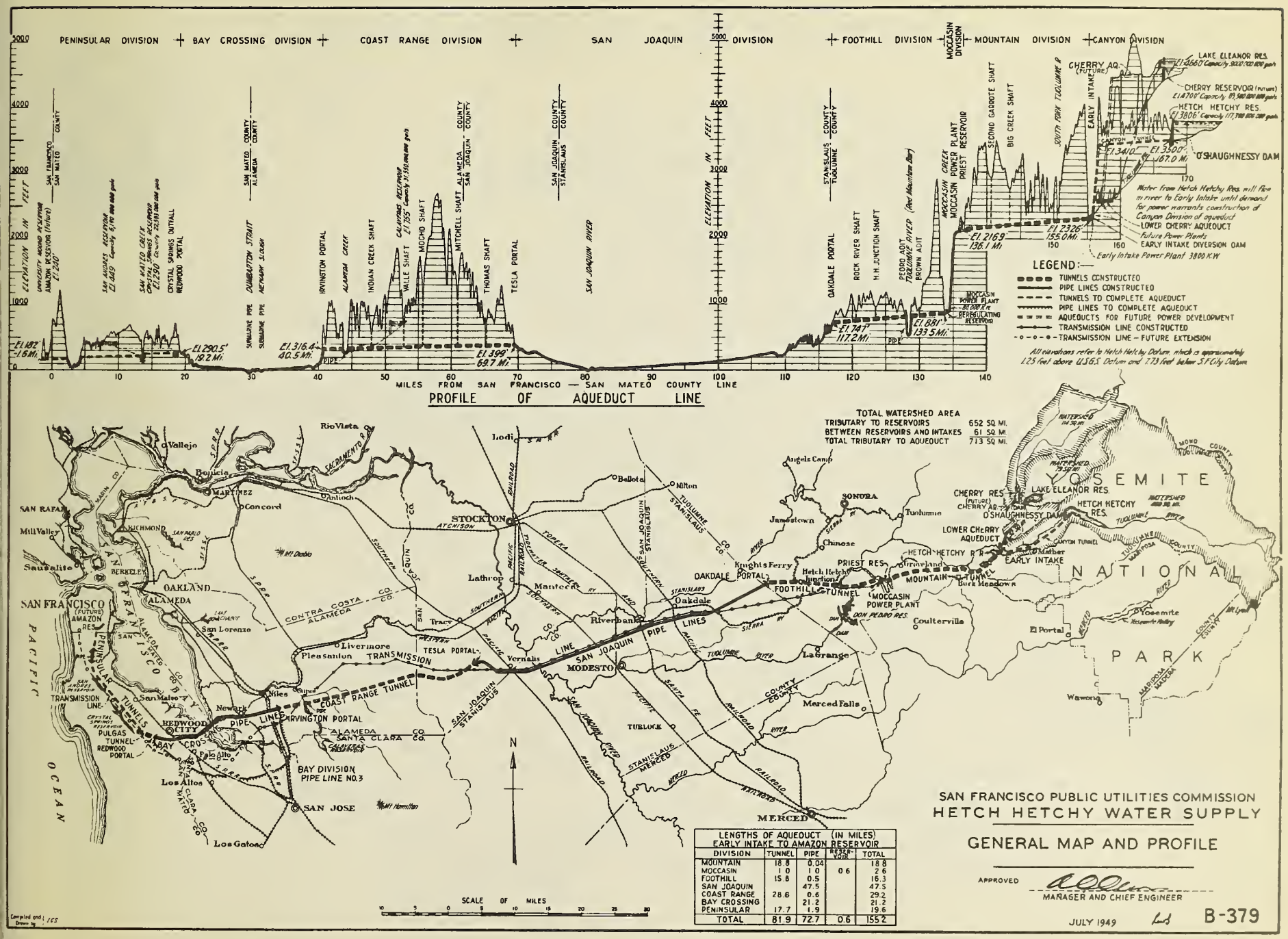

LENGTHS OF AQUEDUCT (IN MILES) EARLY INTAKE TO AMAZON RESERVOIR				
DIVISION	TUNNEL	PIPE	RESERVOIR	TOTAL
MOUNTAIN	18.8	0.04		18.8
MOCCASIN	1.0	1.0	0.6	2.6
FOOTHILL	15.8	0.5		16.3
SAN JOAQUIN		47.5		47.5
COAST RANGE	28.6	0.6		29.2
BAY CROSSING		21.2		21.2
PENINSULAR	17.7	1.9		19.6
TOTAL	81.9	72.7	0.6	155.2

CITY AND COUNTY OF SAN FRANCISCO
MUNICIPAL STREET CAR LINES & COACH ROUTES

VALUATION REPORT OF REAL PROPERTY OWNED BY THE CITY AND COUNTY OF SAN FRANCISCO

Valuations as of January 1, 1951
Areas expressed in square feet unless otherwise noted

E. J. RIORDAN
Director of Property

LOCATION or NAME	DEPARTMENT	AREA	LAND	IMPROVEMENTS	BLOCK
Aquatic Park	Park	30.936 Ac.	$807,800	$450,000	1) 8) 9))
Mooring Dock (1941)				28,000	405) 406) 407) 408) 426) 427) 428) 429) 430)
Kirkland Yard	Municipal Ry.	113,437	183,400	269,600	19
North Point Sewage Treatment Plant	Public Works	281,785	480,000	8,289,000	33) 34) 38) 39)
Francisco Junior High School	Education	76,388	110,000	360,000	40) 53)
Francisco Street Reservoir	Water	143,344	215,000		46) 47)
Russian Hill Park Larkin and Hyde Sts.	Park	41,250	60,000		47
Central Shop #1 313-63 Francisco St.	Fire	35,681	60,000	84,000	53
15' x 137' 6" N.W. Chestnut & Kearny Sts.	Park	2,062	3,000		55

VALUATION REPORT OF REAL PROPERTY OWNED BY THE CITY AND COUNTY OF SAN FRANCISCO

Valuations as of January 1, 1951
Areas expressed in square feet unless otherwise noted

E. J. RIORDAN
Director of Property

LOCATION or NAME	DEPARTMENT	AREA	LAND	IMPROVEMENTS	BLOCK
Sewer Right of Way	Public Works	839	$ 1,500		61
Lombard Street Reservoir	Water	113,437	227,000		70
Sara B. Cooper School Elementary	Education	30,612	55,000		72
North Beach Playground	Recreation	109,787	220,000	$21,000	75
Engine Co. #28, Tank Wagon #1 1808 Stockton St.	Fire	2,782	5,500	11,800	77
Pioneer Park and Telegraph Hill	Park	196,885	400,000	120,000	78) 79) 86) 87)
Garfield School (Elementary)	Education	45,515	68,000	22,400	87
Hancock School (Elementary)	Education	29,475	44,200	102,000	92
Michelangelo Building Used by Recreational Dept.	Education	18,906	30,000	2,000	93
Michelangelo Playground and Center	Recreation	(See School Dept.)		5,000	93
Washington Square	Park	106,677	267,000		102
350 Union St. (Unused)	Education	18,906	23,600	17,000	105
Engine Co. #31, 1088 Green St.	Fire	2,041	8,250	1,500	121
Park	Park	18,906	57,000		128

VALUATION REPORT OF REAL PROPERTY OWNED BY THE CITY AND COUNTY OF SAN FRANCISCO

Valuations as of January 1, 1951
Areas expressed in square feet unless otherwise noted

E. J. RIORDAN
Director of Property

LOCATION or NAME	DEPARTMENT	AREA	LAND	IMPROVEMENTS	BLOCK
Washington Irving School (Elementary)	Education	27,557	$82,700	$51,600	143
Jean Parker School (Elementary)	Education	26,898	53,800	90,000	148
Water Tower #4, Truck Co. #2 Searchlight Engine #2 1340 Powell St.	Fire	4,560	9,300	16,900	160
Engine Co. #1 451 Pacific Ave.	Fire	3,437	6,250	10,200	175
Spring Valley School (Elementary)	Education	41,250	82,500	133,000	186
Washington & Mason Sts. Cable Car Power House	Municipal Ry.	38,589	50,000	55,300	190
North Beach Branch	Library	9,453	14,000	54,300	191
Commodore Stockton School Annex (Elementary)	Education	8,250	16,500	70,500	192
Hall of Justice - County Jail Central Police Station Traffic Bureau - Coroner's Office	Police	36,649	165,000	938,500	208
25' x 69' plus W/S Brenham Pl. N. Clay St.	Fire	1,720	7,500	4,000	209
Portsmouth Square	Park	56,146	300,000		209
Commodore Stockton School (Elementary)	Education	34,627	85,000	73,200	211

VALUATION REPORT OF REAL PROPERTY OWNED BY THE CITY AND COUNTY OF SAN FRANCISCO

Valuations as of January 1, 1951
Areas expressed in square feet unless otherwise noted

E. J. RIORDAN
Director of Property

LOCATION or NAME	DEPARTMENT	AREA	LAND	IMPROVEMENTS	BLOCK
Chinese Recreation Center (Former Washington Grammar School) S.W. Washington & Mason Sts.	Recreation	28,359	$42,500	$37,500	213
Clay Street Tank	Water	45,044	86,000		215
Engine Co. #41 1325 Leavenworth St.	Fire	2,956	6,000	10,000	216
Jones Street Tank and Tank House, 1239 Jones St.	Fire	8,177	16,000	18,900	220
Chinese Playground	Recreation	25,724	64,300	2,500	225
Engine Co. #12 Truck Co. #13 115 Drum St.	Fire	5,975	45,000	34,600	232
Harbor Police Station	Police	2,987	27,000	17,900	233
Harbor Emergency Hospital	Health	4,968	20,000	39,200	233
Pumping Station	Public Works	2,500	7,500	2,400	233
Collis P. Huntington Park	Park	46,750	300,000		245
St. Mary's Square	Park	35,710	160,000		258
Leased to City 27' 6" x 115' Engine Co. #2 - Tank Wagon #3 N/S Bush St. 110' E. Grant Ave., 460 Bush St.	Fire			10,000	270
Chief Sullivan Memorial Home 870 Bush St.	Fire	7,139	40,000	15,000	274

VALUATION REPORT OF REAL PROPERTY OWNED BY THE CITY AND COUNTY OF SAN FRANCISCO

Valuations as of January 1, 1951
Areas expressed in square feet unless otherwise noted

E. J. RIORDAN
Director of Property

LOCATION or NAME	DEPARTMENT	AREA	LAND	IMPROVEMENTS	BLOCK
SE Corner Bush & Stockton Sts. 585 Bush St.	Public Welfare	18,906	$180,000	$180,000	286
Office Building	Water	4,650	120,000	169,000	306
Union Square	Park	113,438	5,000,000	1,550,000	308
110' on Golden Gate Ave. E. Hyde St.	Electricity	15,125	85,000	10,000	345
Power House, Civic Center	Public Works	7,656	70,000	13,100	347
Library, Civic Center	Library	90,259	800,000	870,000	353
Vacant Lot, Civic Center (Hospitality House & Parking Lot)	General	90,259	800,000	50,000	354
Yacht Harbor and Marina Park	Park	63.275 Ac.	2,500,000		401) 402) 403) 404) 411))
Sewage Pumping Station				140,000	412) 413)
Wharfs				100,000	414) 415) 416) 421) 422) 435) 901) 902) 903) 904) 905) 906)
				Also Blocks 907 & 908	

VALUATION REPORT OF REAL PROPERTY OWNED BY THE CITY AND COUNTY OF SAN FRANCISCO

Valuations as of January 1, 1951
Areas expressed in square feet unless otherwise noted

E. J. RIORDAN
Director of Property

LOCATION or NAME	DEPARTMENT	AREA	LAND	IMPROVEMENTS	BLOCK
Pumping Station (Fort Mason Military Reservation)	Fire			$ 61,500	409
Black Point Pumping Station	Water	21,140	$ 37,000		451
Galileo High School	Education	211,200	422,400	927,000	454) 475)
Marina Junior High School Auxiliary Fire House	Education	296,227	600,000	1,026,400	468-A
Funston Playground	Park	547,007	820,000		469
Funston Playground	Recreation (See Park Dept.)			24,200	469
Library, Chestnut near Webster	Library	6,000	12,000		469
38' x 82' irregular Lombard St.	Public Works	2,370	4,000		503
100' x 43' 9" irregular Lombard St.	Public Works	3,000	5,000		504
75' x 106' 3" Lombard St.	Public Works	7,969	8,000		506
Yerba Buena School (Elementary)	Education	52,969	80,000	50,000	509
Old North End Police Station 2475 Greenwich St. Police Juvenile Bureau	Police	9,300	10,000	16,000	513
Engine Co. #20 - Truck Co. #16 Tank Wagon #6 2251 Greenwich St.	Fire	5,760	6,000	52,600	515

VALUATION REPORT OF REAL PROPERTY OWNED BY THE CITY AND COUNTY OF SAN FRANCISCO

Valuations as of January 1, 1951
Areas expressed in square feet unless otherwise noted

E. J. RIORDAN
Director of Property

LOCATION or NAME	DEPARTMENT	AREA	LAND	IMPROVEMENTS	BLOCK
Sherman School (Elementary) Auxiliary Fire House	Education	75,625	$132,300	$262,800	545
Golden Gate Valley Branch	Library	6,229	12,500	33,100	554
Helen Wills Playground	Education	18,906	42,500		573
Helen Wills Playground	Recreation	18,906	55,000	8,000	573
Engine Co. #8 - Truck Co. #4 1648 Pacific Avenue	Fire	3,830	7,500	17,300	574
Pacific Heights School (Elementary)	Education	38,361	76,700	200,000	588
Alta Plaza	Park	517,928	1,554,000		607
Lafayette Park	Park	500,371	1,500,000		616) 625)
Gough School (Elementary)	Education	17,557	52,000	15,900	617
Drama Workshop Sacramento St. W. Webster	Recreation	3,978	5,000	3,400	636
Engine Co. #15 2150 California St.	Fire	4,125	10,000	1,500	638
Redding School (Elementary) Auditorium	Education	37,320	135,000	69,000	668
Engine Co. #3 - Truck Co. #3 1067 Post St.	Fire	3,660	20,000	13,200	693
Hamilton Playground	Park	245,781	475,000		703

VALUATION REPORT OF REAL PROPERTY OWNED BY THE CITY AND COUNTY OF SAN FRANCISCO

Valuations as of January 1, 1951
Areas expressed in square feet unless otherwise noted

E. J. RIORDAN
Director of Property

LOCATION or NAME	DEPARTMENT	AREA	LAND	IMPROVEMENTS	BLOCK
amilton Playground	Recreation	(See Park Dept.)		$ 8,000	703
irls High School	Education	93,844	$140,000	436,000	705
aphael Weill School Elementary) Auditorium	Education	49,500	75,000	270,000	724
ngine Co. #34 145 Ellis St.	Fire	3,600	5,500	1,500	736
dams School Building 50 Eddy St. (16,500 sq.ft.) dministration Annex)	Education	26,400	110,000	52,000	739
orthern Police Station 41 Ellis St. (9,900 sq.ft.) dams Annex)	Police	(See School Dept.)		40,000	739
efferson Square	Park	245,781	614,400		745
olden Gate School Elementary)	Education	28,359	42,000	60,000	753
urk & Fillmore Sts. ub-Station & Garage	Municipal Ry.	56,719	150,000	26,000	756
33' 2" on S/S Turk St. . Buchanan St.	Education	25,185	37,000	1,300	757
argaret S. Hayward Playground	Park	232,781	600,000		759
argaret S. Hayward Playground	Recreation	(See Park Dept.)		7,200	759
entral Fire Alarm and Radio	Fire	13,000	32,000	25,000	759

VALUATION REPORT OF REAL PROPERTY OWNED BY THE CITY AND COUNTY OF SAN FRANCISCO

Valuations as of January 1, 1951
Areas expressed in square feet unless otherwise noted

E. J. RIORDAN
Director of Property

LOCATION or NAME	DEPARTMENT	AREA	LAND	IMPROVEMENTS	BLOCK
ivic Center (N.W. Corner cAllister & Polk) Leased to tandard Oil Co.	General	16,500	$145,000		766
460 McAllister St. 4' 4-1/2" x 120'	Retirement Board	4,125	25,000	$ 15,000	766
ohn Swett School Building amuel Gompers Trades School	Education	51,675	155,000	100,000	768
ngine Co. #14 - Tank Wagon #4 051 McAllister St.	Fire	4,125	10,000	1,500	781
ar Memorial and Opera House	War Memorial	238,064	833,000	4,450,000	786-A
ity Hall	General	237,600	1,188,000	3,000,000	787
ivic Center (City Hall Plaza)	Park	255,234	1,276,000		788
lamo Square	Park	553,007	1,382,500		799
ommerce High Athletic Field	Education	105,806	530,000	37,000	810
ealth Center Building and entral Emergency Hospital	Health	24,815	150,000	616,900	811
uditorium	Real Estate	113,437	600,000	992,200	812
igh School of Commerce	Education	105,806	550,000	866,800	815
ayes Valley Community Center	Recreation	8,400	15,000	15,000	819
lta Vista School Elementary)	Education	60,672	90,000	99,800	823
ohn Muir School Elementary)	Education	46,875	70,000	242,500	841

VALUATION REPORT OF REAL PROPERTY OWNED BY THE CITY AND COUNTY OF SAN FRANCISCO

Valuations as of January 1, 1951
Areas expressed in square feet unless otherwise noted

E. J. RIORDAN
Director of Property

LOCATION or NAME	DEPARTMENT	AREA	LAND	IMPROVEMENTS	BLOCK
ough Page Nursery .W. Corner Page & Gough Sts. Child Care Center)	Education	16,500	$ 49,500	$ 5,000	853
ruck Co. #6 - Tank Wagon #9	Fire	6,345	10,000	2,500	875
earst School Building 2nd Dist. Congress P.T.A.)	Education	18,906	27,000	6,000	875
uboce Park	Park	183,547	275,300		876
ulius Kahn Playground 99 yr. Lease from U.S.A.)	Recreation	6.03 Ac.	(Presidio)	2,000	901-A
alace of Fine Arts	Park	589,530	1,250,000	444,000	901-B) 916) 917) 924)
infield Scott School Elementary)	Education	75,625	130,000	154,000	920
iley Playground	Recreation	6,622	6,000	15,000	942
rant School (Elementary)	Education	46,500	110,000	185,000	963
residio Heights Tank	Water	4,559	10,000		975
ngine Co. #23 022 Washington St.	Fire	3,192	5,600	1,000	981
residio Branch	Library	35,114	48,000	66,600	1006
residio Heights Playground	Education	18,906	27,000		1009
residio Heights Playground	Recreation	(See School Dept.)		1,000	1009

VALUATION REPORT OF REAL PROPERTY OWNED BY THE CITY AND COUNTY OF SAN FRANCISCO

Valuations as of January 1, 1951
Areas expressed in square feet unless otherwise noted

E. J. RIORDAN
Director of Property

LOCATION or NAME	DEPARTMENT	AREA	LAND	IMPROVEMENTS	BLOCK
adison School (Elementary)	Education	40,000	$55,000	$95,000	1014
ngine Co. #26 - Truck Co. #10 767 Sacramento St.	Fire	6,961	7,000	8,600	1017
merson School (Elementary)	Education	37,812	47,200	127,000	1027
ot 1-A, S.W. Corner California t. & Presidio Ave.	Education	12.144 Ac.	400,000		1032
oosevelt Junior High School	Education	68,950	103,400	480,000	1061
eary School (Elementary)	Education	84,775	85,000	101,400	1067
aurel Heights Playground	Recreation	1.418 Ac.	42,000		1068
ar Barn and Offices	Municipal Ry.	235,550	244,500	670,000	1072
5' x 137' 6" Geary St. N. Scott St. ruck Co. #5 - Tank Wagon #2	Fire	3,437	4,000	1,500	1078
5' x 80' on O'Farrell St.	Police	2,000	3,000		1101
uan DeAnza Elementary School roject 15	Education	3.31 Ac.	165,000		1105) 1111)
nzavista School Site	Education	53,843	68,000		1111
ngelo J. Rossi Playground uxiliary Fire House	Recreation	284,656	283,300	6,400	1140-A) 1141)
remont School (Elementary)	Education	28,593	32,000	8,500	1157
olden Gate Park and an Handle	Park	1040.7 Ac.	17,000,000	3,125,000	1168-A) 1264)

VALUATION REPORT OF REAL PROPERTY OWNED BY THE CITY AND COUNTY OF SAN FRANCISCO

Valuations as of January 1, 1951
Areas expressed in square feet unless otherwise noted

E. J. RIORDAN
Director of Property

LOCATION or NAME	DEPARTMENT	AREA	LAND	IMPROVEMENTS	BLOCK
ark Emergency Hospital n Stanyan St.	Health	(See Golden Gate Park)		$50,000	1168-A
olden Gate Park Police Station Stanyan St. opposite Waller St.)	Police	(See Golden Gate Park)		75,000	1168-A
olice Academy ulton & 37th Ave.	Police	(See Golden Gate Park)		75,000	1168-A
ewage Treatment Plant pposite 48th Ave.	Public Works	(See Golden Gate Park)		1,389,000	1168-A
cAllister St. Car Lot	Municipal Ry.	93,984	$150,000		1175
ndrew Jackson School Elementary)	Education	55,000	70,000	107,000	1194
owell High School and ymnasium	Education	104,844	157,200	265,000	1196
ngine Co. #21 152 Oak St.	Fire	3,437	3,500	1,200	1215
ark Branch	Library	7,750	7,000	19,400	1229
age-Broderick Nursery 62' 6" on S/S Page St. . Broderick St. Child Care Center)	Education	21,656	27,000	5,000	1236
udley Stone School Elementary)	Education	53,905	120,900	275,800	1243
ruck Co. #12 - Tank Wagon #5 757 Waller St.	Fire	3,437	3,000	1,500	1250

VALUATION REPORT OF REAL PROPERTY OWNED BY THE CITY AND COUNTY OF SAN FRANCISCO

Valuations as of January 1, 1951
Areas expressed in square feet unless otherwise noted

E. J. RIORDAN
Director of Property

LOCATION or NAME	DEPARTMENT	AREA	LAND	IMPROVEMENTS	BLOCK
astro Street Extension	Public Works	800	$ 300		1260
olytechnic High School	Education	139,263	140,000	$534,500	1265
unset Tunnel	Municipal Ry.	39,456	30,000		1268
unset Tunnel (Sub-Surface Easements)	Municipal Ry.	36,900 (subsurface)	2,400		1269) 1270)
rattan School (Elementary)	Education	50,895	40,700	14,000	1281
rattan Playground	Recreation	66,400	53,000		1283
ngine Co. #40 249 Clayton St.	Fire	3,350	5,000	3,000	1292
larendon Heights Tank	Water	143,613	35,900		1293-A) 2662)
aker's Beach	Recreation	1.14 Ac.	24,000		1301
ewage Disposal Pumping Station	Public Works	9,000	12,600		1306
ewer Pumping Station (Sea Cliff)	Public Works	1,782	1,350	400	1309
as. D. Phelan Recreation Beach (Jointly with State of Calif.) (50 yr. permit from State)	Recreation	263,320	80,000 (City's interest)		1309
utro Terminal Lot	Municipal Ry.	7,371	9,500		1313
0' Strip near Point Lobos and 48th Avenues	Municipal Ry.	43,371	8,000		1313
incoln Park	Park	202.75 Ac.	1,625,000	978,000	1313

VALUATION REPORT OF REAL PROPERTY OWNED BY THE CITY AND COUNTY OF SAN FRANCISCO

Valuations as of January 1, 1951
Areas expressed in square feet unless otherwise noted

E. J. RIORDAN
Director of Property

LOCATION or NAME	DEPARTMENT	AREA	LAND	IMPROVEMENTS	BLOCK
Seal Rocks	Park	1 Acre			
Mountain Lake Park	Park	15.00 Ac.	275,000		1345
Presidio Park Way	Park	23.14 Ac.	728,000		1373) 1420) 1445) 1531) 1536) 1631) 1656)
Richmond Playground	Recreation	36,000	45,000	$ 1,000	1378
Rochambeau Playground	Education	36,000	45,000		1384
Rochambeau Playground	Recreation	(See School Dept.)		9,000	1384
Clement St. & 32nd Ave. Car House	Municipal Ry.	144,000	150,000	12,300	1401
Clement Tennis Courts	Education	36,000	45,000		1403
Clement Tennis Courts	Recreation	(See School Dept.)		5,000	1403
Alamo School (Elementary)	Education	60,000	75,000	279,800	1411
Richmond Tennis Court	Education	36,000	45,000		1415
Richmond Tennis Court	Recreation	(See School Dept.)			1415
Sutro School (Elementary)	Education	42,000	63,000	28,000	1421
George Peabody School (Elementary)	Education	36,000	45,000	17,900	1427

VALUATION REPORT OF REAL PROPERTY OWNED BY THE CITY AND COUNTY OF SAN FRANCISCO

Valuations as of January 1, 1951
Areas expressed in square feet unless otherwise noted

E. J. RIORDAN
Director of Property

LOCATION or NAME	DEPARTMENT	AREA	LAND	IMPROVEMENTS	BLOCK
Truck Co. #10 30' x 120' W/S Second Ave. S. Clement St.	Fire	3,600	$ 4,500	$ 1,000	1434
Richmond Branch	Library	36,000	45,000	37,400	1441
Presidio Junior High School	Education	144,000	180,000	639,100	1461
Engine Co. #47 499 - 41st Ave.	Fire	5,410	10,800	24,300	1473
Sutro Heights	Park	19.56 Ac.	160,000		1484
Meyer Tank Lot	Water	6,000	7,000		1499
E/S 37th Ave. S. Geary Blvd.	Education	18,000	12,400		1508
Anza Branch	Library	(See School Dept.)		49,300	1508
Engine Co. #36 - Truck #14 551 - 26th Avenue	Fire	3,600	4,500	2,500	1518
Argonne Playground	Education	36,000	45,000		1526
Argonne Playground	Recreation	(See School Dept.)		5,000	1526
E/S Funston Ave. S. Geary Blvd.	Education	3,984	6,000		1532
Engine Co. #46 - Tank Wagon #13 441 - 12th Ave.	Fire	25,600	37,000	17,000	1532
8th Ave. near Geary Blvd. Substation	Municipal Ry.	6,000	7,500	19,000	1536
Richmond Police Station 451 Sixth Avenue	Police	36,000	45,000	19,000	1538

VALUATION REPORT OF REAL PROPERTY OWNED BY THE CITY AND COUNTY OF SAN FRANCISCO

Valuations as of January 1, 1951
Areas expressed in square feet unless otherwise noted

E. J. RIORDAN
Director of Property

LOCATION or NAME	DEPARTMENT	AREA	LAND	IMPROVEMENTS	BLOCK
Geo. Washington High School Gymnasium and Athletic Field	Education	15.88 Ac.	$553,600	$1,744,000	1574
Lafayette School (Elementary)	Education	74,400	63,000	285,800	1579
Balboa St. & La Playa Terminal Loop	Municipal Ry.	17,400	29,000		1595
W/S 36th Ave. S. Balboa St. Leased until Feb. 12, 1964 (Mei Lun Yuen, Lessee)	Education	36,000	45,000		1608
W/S 30th Ave. S. Balboa St. Leased until Feb. 12 , 1964 (Lucinda Weeks Foundation, Lessee)	Education	36,000	45,000		1614
Cabrillo School (Elementary)	Education	48,383	60,000	32,200	1620
Argonne School (Elementary)	Education	68,520	85,000	24,900	1627
50' x 120' W/S Eighth Ave. S. Balboa St. (Park Presidio Improvement Assn., Lessee)	Fire	3,600	4,500	1,500	1636
Frank McCoppin (Elementary)	Education	42,000	52,000	27,000	1638
Argonne Nursery W/S 16th Ave. S. Cabrillo St. Child Care Center	Education	38,250	25,000	5,000	1658
Fulton Playground	Education	36,000	45,000		1670
Fulton Playground	Recreation	(See School Dept.)		12,500	1670

VALUATION REPORT OF REAL PROPERTY OWNED BY THE CITY AND COUNTY OF SAN FRANCISCO

Valuations as of January 1, 1951
Areas expressed in square feet unless otherwise noted

E. J. RIORDAN
Director of Property

LOCATION or NAME	DEPARTMENT	AREA	LAND	IMPROVEMENTS	BLOCK
Cabrillo Playground	Education	36,000	$ 45,000		1681
Cabrillo Playground	Recreation	3,000	4,500	$ 12,500	1681
Sunset Parkway	Public Works	54.11 Ac.	$1,250,000		1714) 1791) 1817) 1882) 1907) 2013) 2073) 2098) 2156) 2181) 2313) 2365) 2389) 2437) 2460-A) 2505-A) 2520-A)
Funston Ave. & Lincoln Way (School Project No. 69)	Education	144,000	175,000		1737
Laguna Honda School (Elementary)	Education	48,000	50,000	90,700	1761
Engine Co. #22 1348 - 10th Ave.	Fire	3,600	4,500	1,000	1764
Sunset Branch	Library	7,500	10,000	34,000	1773
Jefferson School Elementary)	Education	82,500	81,000	200,000	1773

VALUATION REPORT OF REAL PROPERTY OWNED BY THE CITY AND COUNTY OF SAN FRANCISCO

Valuations as of January 1, 1951
Areas expressed in square feet unless otherwise noted

E. J. RIORDAN
Director of Property

LOCATION or NAME	DEPARTMENT	AREA	LAND	IMPROVEMENTS	BLOCK
Jefferson Nursery V/S 24th Ave. S. Irving St. (Child Care Center) (Part leased to Boy Scouts)	Education	36,000	$ 35,000	$ 5,000	1779
Francis Scott Key School Annex (Elementary)	Education	60,000	40,000	110,000	1797
Engine Co. #45 348 - 45th Ave.	Fire	3,600	3,500	11,400	1799
Terminal Loop	Municipal Ry.	2,625	5,000		1805
Lake Honda Tract	Water	21,152	10,000		1852
Columbus School (Elementary)	Education	78,007	75,000	89,500	1858
Lawton School (Elementary)	Education	90,000	72,000	500,000	1876
Francis Scott Key School (Elementary)	Education	90,000	72,000	380,000	1888
Sunset Playground	Recreation	144,000	115,000	200,000	1915
S.E. Corner 15th Ave. & Lawton St.	Public Works	27,828	12,000		1930-A
Lake Honda Tract	Water	82,570	40,000		1937
Jose Noriega Home School	Education	61,020	65,000	121,000	2005
Grand View Park	Park	1.10 Ac.	5,500		2034-A
W/S. Noriega St. E. 14th Ave.	Education	8,246	3,500		2036-B

VALUATION REPORT OF REAL PROPERTY OWNED BY THE CITY AND COUNTY OF SAN FRANCISCO

Valuations as of January 1, 1951
Areas expressed in square feet unless otherwise noted

E. J. RIORDAN
Director of Property

LOCATION or NAME	DEPARTMENT	AREA	LAND	IMPROVEMENTS	BLOCK
aguna Honda Reservoir	Water	38.769 Ac.	$155,000		2044) 2634) 2734)
0' x 120' W/S 44th Ave. . Noriega St.	Fire	3,600	3,000		2081
25' x 120' on 32nd Ave. ngine Co. #30 935 - 32nd Ave.	Fire	15,000	12,000		2102
unset Reservoir	Water	34.38 Ac.	520,000		2107
/S 9th Ave. S. Ortega St.	Education	32,065	20,000		2126
ohn P. Murphy Playground	Recreation	21,182	15,000	33,000	2126
olden Gate Heights Park	Park	4.87 Ac.	24,300		2132-A) 2132-B)

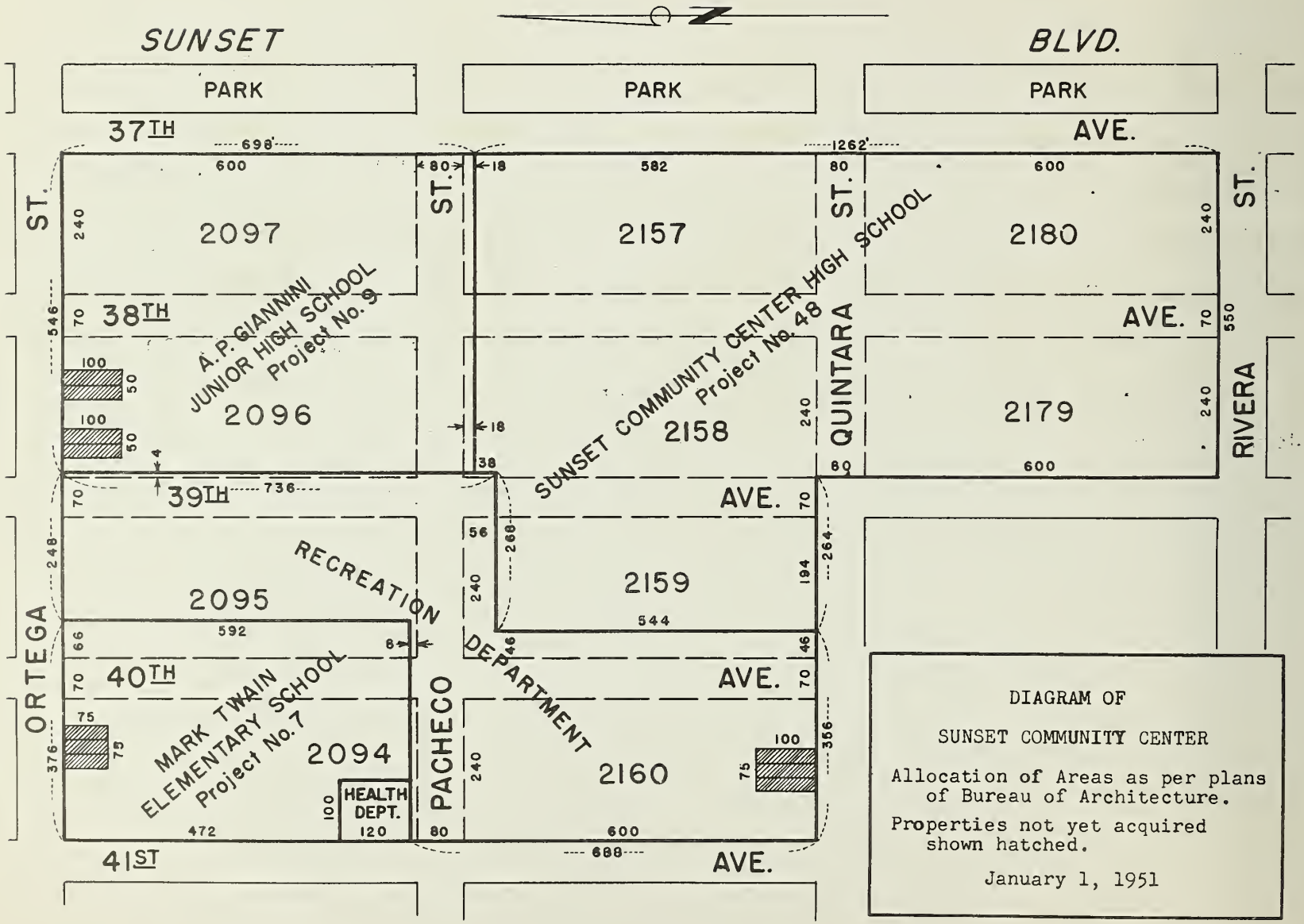
SUNSET
BLVD.
PARK
PARK
PARK
37TH
AVE.
38TH
AVE.
39TH
AVE.
40TH
AVE.
41ST
AVE.
ORTEGA
ST.
PACHECO
ST.
QUINTARA
ST.
RIVERA
ST.
2097
2096
2095
2094
2157
2158
2159
2160
2180
2179
A. P. GIANNINI
JUNIOR HIGH SCHOOL
Project No. 9
SUNSET COMMUNITY CENTER HIGH SCHOOL
Project No. 48
RECREATION
DEPARTMENT
MARK TWAIN
ELEMENTARY SCHOOL
Project No. 7
HEALTH
DEPT.
698
1262
736
688
546
550
248
264
376
356
DIAGRAM OF
SUNSET COMMUNITY CENTER
Allocation of Areas as per plans
of Bureau of Architecture.
Properties not yet acquired
shown hatched.
January 1, 1951

VALUATION REPORT OF REAL PROPERTY OWNED BY THE CITY AND COUNTY OF SAN FRANCISCO

Valuations as of January 1, 1951
Areas expressed in square feet unless otherwise noted

E. J. RIORDAN
Director of Property

LOCATION or NAME	DEPARTMENT	AREA	LAND	IMPROVEMENTS	BLOCK
UNSET COMMUNITY CENTER (Areas include streets)					
ark Twain Elementary School Project 7 (Part acquired)	Education	4.705 Ac.	$122,500		2094) 2095)
ealth Center 120' x 100'	Health	12,000	12,000		2094
layground Part Acquired	Recreation	9.707 Ac.	168,500		2095) 2096) 2158) 2159) 2160)
.P. Giannini Junior High School Project 9 (Part acquired)	Education	8.519 Ac.	138,900		2096) 2097) 2157) 2158)
unset Community Center High School Project 48	Education	19.228 Ac.	424,000		2157) 2158) 2159) 2179) 2180)

Allocation of areas subject to change.

VALUATION REPORT OF REAL PROPERTY OWNED BY THE CITY AND COUNTY OF SAN FRANCISCO

Valuations as of January 1, 1951
Areas expressed in square feet unless otherwise noted

E. J. RIORDAN
Director of Property

LOCATION or NAME	DEPARTMENT	AREA	LAND	IMPROVEMENTS	BLOCK
obert Louis Stevenson Elementary School (Project #5)	Education	144,000 144,000	$ 75,000 125,000		2154) 2155)
uan Crespi Home School Project #26	Education	42,000	43,000	$ 23,000	2193
braham Lincoln High School	Education	704,000	400,000	1,040,000	2194
ngine Co. #49 155 - 18th Ave.	Fire	6,000	5,000	29,000	2199
0' 3" x 80' on 19th Ave. .E. Corner at Quintara St.	Public Works	820	500		2199
roject #13 (Part acquired)	Education	58,265	30,000		2203) 2204) 2205)
erbert Hoover Junior High School roject #14 (Part acquired)	Education	65,800	16,700		2204) 2205) 2336) 2337) 2337-A) 2338-A) 2340) 2340-A) 2341) 2342)
orest Hill Tank	Water	12,147	3,500		2207
unset Tank & Pump Station	Water	12,000	8,000	10,000	2305
treet Cleaning Department 25' x 100' on 19th Ave.	Public Works	12,500	15,000	25,000	2347

VALUATION REPORT OF REAL PROPERTY OWNED BY THE CITY AND COUNTY OF SAN FRANCISCO

Valuations as of January 1, 1951
Areas expressed in square feet unless otherwise noted

E. J. RIORDAN
Director of Property

LOCATION or NAME	DEPARTMENT	AREA	LAND	IMPROVEMENTS	BLOCK
McCoppin Square	Park	7.57 Ac.	$144,000		2351
130' x 150' W/S 44th Ave. S. Santiago St.	Education	19,500	12,000		2353
Taraval Police Station 24th Ave. & Taraval St.	Police	(See School Dept.)		$64,000	2353
School Project #61 Santiago & 39th Ave. Junior High	Education	230,000	205,000		2368) 2369)
Phoebe Apperson Hearst Home School (Part acquired) Project #62	Education	99,000	91,000	78,000	2370
Ulloa School (Elementary) Auxiliary Fire House	Education	78,000	60,000	130,000	2387
Carl Larsen Park	Park	6.61 Ac.	220,000		2420) 2477)
Parkside School (Elementary)	Education	90,000	64,000	100,000	2425
30' x 120' W/S 44th Ave. S. Vicente St.	Fire	3,600	2,500		2452
Ulloa School (Elementary) New Site, Project #1	Education	173,200	173,000		2455
South Sunset Playground	Recreation	156,800	157,000	23,000	2456
Public Park 26th to 28th Ave. Vicente to Wawona St.	Park	8.08 Ac.	80,000		2469

VALUATION REPORT OF REAL PROPERTY OWNED BY THE CITY AND COUNTY OF SAN FRANCISCO

Valuations as of January 1, 1951
Areas expressed in square feet unless otherwise noted

E. J. RIORDAN
Director of Property

LOCATION or NAME	DEPARTMENT	AREA	LAND	IMPROVEMENTS	BLOCK
Pinelake Park Playground	Recreation	29.25 Ac.	$145,000		2471 2494-A 2499-A 2500-A 2528
Sigmund Stern Recreation Grove	Recreation	33.149 Ac.	180,000	$ 55,000	2488
Buena Vista Park	Park	36.00 Ac.	220,000		2601
Sunset Tunnel (Sub-Surface Easements)	Municipal Ry.	9,309	190		2603
Sunset Tunnel (Sub-Surface Easements)	Municipal Ry.	2,945	60		2608
Sunset Tunnel (Sub-Surface Easements)	Municipal Ry.	9,956	250		2609
Sunset Tunnel (Sub-Surface Easements)	Municipal Ry.	10,157	600		2610
Sunset Tunnel (Sub-Surface Easements)	Municipal Ry.	4,473	400		2611
McKinley School (Elementary)	Education	73,600	68,000	80,000	2612
Roosevelt Way at Henry St.	Public Works	14,894	6,000		2612
Corona Heights (Including Street Areas Closed)	Recreation	16.875 Ac.	40,000	28,000	2615
Statue of Olympus	Park	10,000	8,000		2629-A
Twin Peaks Boulevard & Park	Park	19.89 Ac.	40,000		2643

VALUATION REPORT OF REAL PROPERTY OWNED BY THE CITY AND COUNTY OF SAN FRANCISCO

Valuations as of January 1, 1951
Areas expressed in square feet unless otherwise noted

E. J. RIORDAN
Director of Property

LOCATION or NAME	DEPARTMENT	AREA	LAND	IMPROVEMENTS	BLOCK
Sutro Reservoir Site	Water	18.39 Ac.	$ 40,000		2643-A
Corbett Avenue	Public Works	2,298	2,500		2651
Ashbury Tank 1248 Clayton St.	Fire	7,821	6,500		2655
Market Street Extension	Public Works	58	50		2657
Market Street Extension	Public Works	6,768	7,500		2658
Market Street Extension	Public Works	12,500	5,000		2659
Eureka Valley Playground	Recreation	83,500	65,000		2694
Douglas School (Elementary) Project #21	Education	33,750	36,000	$ 10,700	2697
Market Street Extension	Public Works	784	500		2703
Market Street Extension	Public Works	1,925	1,000		2704
Market Street Extension	Public Works	2,800	2,000		2713
Market Street Extension	Public Works	1,500	600		2716
Twin Peaks School (Elementary)	Education	47,700	24,000	7,000	2718
Twin Peaks Reservoir	Fire	46.103 Ac.	138,000		2719-C
Pipe Line Right of Way	Fire	5,000	1,000		2721
Twin Peaks Elementary School Project #12	Education	4.12 Ac.	69,500		2745) 2756)

VALUATION REPORT OF REAL PROPERTY OWNED BY THE CITY AND COUNTY OF SAN FRANCISCO

Valuations as of January 1, 1951
Areas expressed in square feet unless otherwise noted

E. J. RIORDAN
Director of Property

LOCATION or NAME	DEPARTMENT	AREA	LAND	IMPROVEMENTS	BLOCK
Alvarado School (Elementary)	Education	79,247	$ 50,000	$233,200	2773
Engine Co. #24 100 Hoffman Ave.	Fire	5,550	5,000	16,000	2801
Laguna Honda Home	Health	65.27 Ac.	650,000	3,100,000	2822
Laguna Honda Home (Portion alongside Tunnel Station)	Health	0.58 Ac.	25,000		2864
Youth Guidance Center	Juvenile Court	15.187 Ac.	120,000	3,000,000	2822
Noe Valley Tennis Courts	Education	40,280	24,000		2829
Noe Valley Tennis Courts	Recreation	(See School Dept.)		5,000	2829
Portola Drive	Public Works	38,825	20,000		2832
Portola Drive	Public Works	50,140	25,000		2848
Laguna Honda Tunnel Station	Municipal Ry.	30,800	20,000		2864
Glen Park Reservoir Land	Hetch Hetchy	31.839 Ac.	80,000		2893) 2894) 2895) 2898) 2899) 2900) 2901-A) 2905) 2906) 2907) 2909) 2910) 2911) 6608)

VALUATION REPORT OF REAL PROPERTY OWNED BY THE CITY AND COUNTY OF SAN FRANCISCO

Valuations as of January 1, 1951
Areas expressed in square feet unless otherwise noted

E. J. RIORDAN
Director of Property

LOCATION or NAME	DEPARTMENT	AREA	LAND	IMPROVEMENTS	BLOCK
Mt. Davidson Park	Park	39.80 Ac.	$100,000		2903 2961 2961-A 3008-A 3009 3015 3016 3019-A
Glen Park Playground	Recreation	7.84 Ac.	33,000	$112,800	2909-A
West Portal Branch	Library	9,250	10,000	100,000	2919
Glen Park Day Camp	Recreation	32.723 Ac.	47,300		2939) 2940) 2941) 2942) 2943) 2950) 2951) 2952) 2953) 2965) 6625) 6626) 6644)
Stanford Heights Reservoir	Water	161,216	125,000		2946-A
Miraloma Playground Site	Recreation	85,500		5,000	2955-B
Miraloma School (Elementary)	Education	89,000			2963-A
West Portal School (Elementary)	Education	122,324	95,000	300,000	2979

VALUATION REPORT OF REAL PROPERTY OWNED BY THE CITY AND COUNTY OF SAN FRANCISCO

Valuations as of January 1, 1951
Areas expressed in square feet unless otherwise noted

E. J. RIORDAN
Director of Property

LOCATION or NAME	DEPARTMENT	AREA	LAND	IMPROVEMENTS	BLOCK
West Portal Playground	Recreation	82,500	$ 65,000		2979
Engine Co. #39 - Truck Co. #15 Tank Wagon #12 1091 Portola Drive	Fire	29,984	15,000	$ 27,700	2982
Sewer Drainage	Public Works	5,000	2,000		3064
Sewer Drainage	Public Works	5,000	2,500		3088
Lots 48-49 (50 x 100)	Library	5,000	5,050		3115
Sunnyside School (Elementary)	Education	64,687	50,000	165,900	3121
City College	Education	59.4 Ac.	950,000	2,000,000	3179
Balboa Park	Park	31.22 Ac.	600,000		3179
Junior Recreation Museum 600 Ocean Ave.	Recreation	2.25 Ac.	40,000	10,000	3179
Ingleside Police Station (Balboa Park)	Police	1.12 Ac.	18,000	17,500	3179
Engine Co. # 38 - Tank Wagon #10 2098 San Jose Ave.	Fire	0.23 Ac.	9,600	2,000	3179
Lot 3 - 80' Strip (Mission Freeway)	Public Works	39,440	25,000		3179
Balboa Park Reservoir Site	Water	29.03 Ac.	575,000		3180
Balboa Park Reservoir Site (Ocean Ave. frontage except reserved area)	Water	3.32 Ac.	120,000		3180

VALUATION REPORT OF REAL PROPERTY OWNED BY THE CITY AND COUNTY OF SAN FRANCISCO

Valuations as of January 1, 1951
Areas expressed in square feet unless otherwise noted

E. J. RIORDAN
Director of Property

LOCATION or NAME	DEPARTMENT	AREA	LAND	IMPROVEMENTS	BLOCK
Commodore Sloat School (Elementary)	Education	195,266	$150,000	$109,000	3256
Aptos Junior High School	Education	121,974	95,000	700,000	3266-A
Aptos Playground	Recreation	202,000	160,000		3266-A
No. 150 Otis St. 50 Vara Lot	Education	18,906	38,000		3513
Juvenile Detention Home (No. 150 Otis St.)	Juvenile Court	(See School Dept.)		400,000	3513
Van Ness Avenue South	Public Works	3,056	12,200		3514
Harrison Street Warehouse	Education	33,050	80,000	150,000	3520
Corporation Yard	Public Works	143,000	275,000	26,000	3523) 3902)
Engine Co. #29 - Drill Tower 380 Division St.	Fire	39,153	117,500	222,000	3528
100' x 125' on E. Sanchez St. Engine Co. #27 - Truck Co. #6 Salvage Corps #2	Fire	12,500	15,000	265,000	3542
Marshall School (Elementary)	Education	33,900	35,000	16,700	3553
Continuation High School	Education	36,400	100,000	65,900	3554
Engine Co. #7 3160 - 16th St.	Fire	2,125	8,500	2,000	3555
McCreery Branch	Library	18,906	27,500	28,700	3564

VALUATION REPORT OF REAL PROPERTY OWNED BY THE CITY AND COUNTY OF SAN FRANCISCO

Valuations as of January 1, 1951
Areas expressed in square feet unless otherwise noted

E. J. RIORDAN
Director of Property

LOCATION or NAME	DEPARTMENT	AREA	LAND	IMPROVEMENTS	BLOCK
Clarendon Heights Pumps	Water	16,500	$ 19,000	$ 500	3564
Sanchez School (Elementary)	Education	72,921	72,900	228,000	3565
Everett Junior High School	Education	183,279	183,300	762,400	3565
Engine Co. #10 - Truck Co. #7 Tank Wagon #11 3050 - 17th St.	Fire	14,000	20,000	1,000	3572
N/S 18th St. W. Treat Ave.	Registrar	22,000	27,000	9,400	3573
Mission Police Station 3057 - 17th St.	Police	13,510	17,000	8,000	3573
Mission High School	Education	234,640	234,600	1,065,700	3579
Mission Park	Park	13.37 Ac.	927,400		3586) 3599)
Fire House Site (Part acquired) Folsom near 19th St.	Fire	9,025	21,000		3594
Mission Playground	Education	36,050	36,000		3597
Mission Playground	Recreation	43,418	30,000	19,000	3597
Steinbrunn Bequest	Education	14,250	7,000		3600
Church Street Line	Municipal Ry.	28,153	22,500		3606
Folsom Playground	Recreation	34,300	43,500	2,500	3611
25' x 122' 6" E/S Folsom N. 22nd St.	Fire	3,067	3,000		3613

VALUATION REPORT OF REAL PROPERTY OWNED BY THE CITY AND COUNTY OF SAN FRANCISCO

Valuations as of January 1, 1951
Areas expressed in square feet unless otherwise noted

E. J. RIORDAN
Director of Property

LOCATION or NAME	DEPARTMENT	AREA	LAND	IMPROVEMENTS	BLOCK
John A. O'Connell Vocational & Technical Institute	Education	67,375	$100,000	$450,000	3613
Church Street Line	Municipal Ry.	29,430	23,000		3619
Edison Nursery 228' x 125' on Church St. Auxiliary Fire House Child Care Center	Education	28,899	17,500	5,000	3620
Engine Co. #44 3816 - 22nd St.	Fire	2,850	1,500	6,600	3622
Edison School (Elementary)	Education	80,275	80,000	266,000	3630
Samuel Gompers Trades School	Education	56,237	126,500	387,400	3636
Hawthorne School (Elementary)	Education	69,515	69,500	200,600	3638
Horace Mann Junior High School	Education	111,536	195,200	457,500	3643
Mission Police Station (Lot 5)	Police	23,549	25,500	147,000	3644
Engine Co. #17 416 Jessie St.	Fire	1,875	12,300	18,000	3704
Truck Co. #1 - Rescue Squad #1 (Leased to Hale Bros.) 420 Jessie St.	Fire	3,750	24,600	30,000	3704
S.E. Corner Fifth & Market Sts. (Lincoln Bldg. leased for 20 years to S.F. Holding Co. beginning July 1, 1943, Rental $29,500. per month)	Education	75,625	5,200,000	800,000	3705

LOCATION or NAME	DEPARTMENT	AREA	LAND	IMPROVEMENTS	BLOCK
Stevenson St. near 2nd St. Substation	Municipal Ry.	4,644	$ 22,000	$ 19,200	3708
Engine Co. #4 - Water Towers #1 and #2 - Air Compressor #1 Search Light Engine #1, 676 Howard St. Salvage Corps #1, 147 Natoma St.	Fire	4,400	17,000	17,900	3722
Tehama Street Building (Leased for Foundry)	Education	8,850	17,500	15,000	3736
Lincoln School, N/S Harrison St. W. Fourth St. (Elementary)	Education	37,325	74,600	16,400	3752
Southern Police Station 360 Fourth St.	Police	12,000	24,000	66,800	3752
Columbia Square	Park	110,000	220,000		3754
Engine Co. #6 - Tank Wagon #8 356 Seventh St.	Fire	4,250	10,000	16,100	3755
Franklin School (Elementary)	Education	37,625	60,000	35,000	3758
South Park	Park	37,759	47,200		3775
Bryant Street Pipe Yard	Water	59,812	119,600	8,800	3777
Engine Co. #35 - Truck Co. #8 38 Bluxome St.	Fire	6,000	15,000	80,000	3786
Pumping Station #1 698 - 2nd St.	Fire	16,000	56,000	175,500	3788
Engine Co. #19 - Water Tower #3 1300 - 4th St.	Fire	27,108	67,700	46,200	3837

VALUATION REPORT OF REAL PROPERTY OWNED BY THE CITY AND COUNTY OF SAN FRANCISCO

Valuations as of January 1, 1951
Areas expressed in square feet unless otherwise noted

E. J. RIORDAN
Director of Property

LOCATION or NAME	DEPARTMENT	AREA	LAND	IMPROVEMENTS	BLOCK
Bryant and Alameda Sts Sub Station & Store Room	Municipal Ry.	48,000	$ 75,000	$ 43,900	3904
Warehouse for Purchaser of Supplies Crew Gas Cleaning Station	Purchasing	41,652	83,000	79,500	3925
48' 11-1/4" x 152' 1-3/4", irregular	General	3,655	5,500		3926
Franklin Square	Park	192,000	288,000		3963
Car Barn	Municipal Ry.	192,000	240,000	676,000	3971
Jackson Playground	Park	192,000	192,000		3981
Jackson Playground Auxiliary Fire House	Recreation	(See Park Dept.)		5,400	3981
Buena Vista Building (Warehouse) (Samuel Gompers Trades School)	Education	20,000	20,000	2,500	4023
Patrick Henry School (Elementary) Project #24 (Part acquired)	Education	62,000	33,000	120,000	4029
Daniel Webster School (Elementary)	Education	55,000	27,500	137,400	4066
50' x 75' on 20th St.	Library	3,750	3,200		4068
Matt. I. Sullivan School Site (Elementary)	Education	29,500	22,000		4068
City and County Hospital	Health	933,360	700,000	3,000,000	4090) 4140) 4154)

VALUATION REPORT OF REAL PROPERTY OWNED BY THE CITY AND COUNTY OF SAN FRANCISCO

Valuations as of January 1, 1951
Areas expressed in square feet unless otherwise noted

E. J. RIORDAN
Director of Property

LOCATION or NAME	DEPARTMENT	AREA	LAND	IMPROVEMENTS	BLOCK
McKinley Square	Park	242,480	$ 60,000		4091
Engine Co. #48 798 Wisconsin St.	Fire	5,000	5,000	$ 15,000	4097
Irving M. Scott School (Elementary)	Education	30,000	30,000	25,000	4107
Potrero Police Station Emergency Hospital 2300 Third St.	Police	12,000	18,000	61,000	4108
Engine Co. #16 909 Tennessee St.	Fire	5,000	5,000	28,600	4108
Bryant School (Elementary)	Education	30,000	27,000	21,300	4151
25' x 80' E/S DeHaro N. 23rd St.	Fire	2,000	2,000		4160
Potrero Heights Reservoir	Water	40,000	24,000		4161
Potrero Playground	Recreation	415,680	62,500	200,000	4163
24th & Utah St. Garage	Municipal Ry.	80,000	60,000	57,200	4213
Sunshine School (Elementary)	Education	39,000	33,000	291,600	4273
James Rolph Jr. Playground	Recreation	134,334	107,800	7,600	4276
Starr King School (Elementary)	Education	40,000	30,000	50,000	4277
Engine Co. #37 - Truck Co. #9 2501 - 25th St.	Fire	7,500	9,000	19,600	4279

VALUATION REPORT OF REAL PROPERTY OWNED BY THE CITY AND COUNTY OF SAN FRANCISCO

Valuations as of January 1, 1951
Areas expressed in square feet unless otherwise noted

E. J. RIORDAN
Director of Property

LOCATION or NAME	DEPARTMENT	AREA	LAND	IMPROVEMENTS	BLOCK
Potrero Nursery (Child Care Center)	Education	25,000	$ 12,500	$ 16,000	4287
Incinerating Plant (J. H. Mohr, Inc., Lessee)	Public Works	30,000	30,000	10,000	4341
Corporation Yard	Public Works	179,031	225,000	515,000	4341) 4342) 4343)
Engine Co. #25 3305 Third St.	Fire	(State Property)		46,300	4502-A
Ridgepoint No. 1 School	Education	0.972 Ac.	8,500	64,000	4700
Ridgepoint No. II School	Education	1.087 Ac.	9,500	72,000	4700
Ridgepoint No. III School	Education	2.481 Ac.	23,500		4700
Hunter's Point No. I School	Education	1.163 Ac.	8,000	143,000	4700
Hunter's Point No. II School	Education	2.575 Ac.	18,500	160,000	4700
90' x 100' (Tank Site)	Water	9,000	1,000		4700
25' x 100' on Palou Ave. W. of Jennings St.	Public Works	2,500	2,000		4731
Market Place 200' x 600'	General	120,000	4,800		4781
Market Place 200' x 600'	General	120,000	4,800		4798
Market Place 200' x 600'	General	120,000	2,400		4903

VALUATION REPORT OF REAL PROPERTY OWNED BY THE CITY AND COUNTY OF SAN FRANCISCO

Valuations as of January 1, 1951
Areas expressed in square feet unless otherwise noted

E. J. RIORDAN
Director of Property

LOCATION or NAME	DEPARTMENT	AREA	LAND	IMPROVEMENTS	BLOCK
Double Rock School (Elementary)	Education	52,500	$ 52,500	$100,000	4909
Market Place 200' x 600'	General	120,000	2,400		4920
Bret Harte Elementary School (New Site) Project #10 (Part acquired)	Education	105,000	35,500		4944) 4964)
Gilman Playground	Recreation	6.604 Ac.	40,000	5,000	4945-A) 4963) 4975)
N. Ingerson Ave. E. Hawes St.	General	2,500	500		4964
Bay Shore Boulevard (Lot 5-C)	Public Works	7,000	4,000		4991
Bay Shore Boulevard (Lot 5-D)	Public Works	1,800	180		4991
Bay View Park	Park	30.00 Ac.	30,000		4991) 5010-A)
Bret Harte School (Elementary)	Education	60,602	18,200	40,000	4994
Bay Shore Boulevard	Public Works	8,200	820		5036
Bay Shore Boulevard	Public Works	11,400	1,140		5037
Bay Shore Boulevard	Public Works	2,400	2,000		5054-A
Bay Shore Boulevard	Public Works	9,000	6,000		5067
Candlestick Cove School (Elementary)	Education	41,700	16,000	85,000	5090

VALUATION REPORT OF REAL PROPERTY OWNED BY THE CITY AND COUNTY OF SAN FRANCISCO

Valuations as of January 1, 1951
Areas expressed in square feet unless otherwise noted

E. J. RIORDAN
Director of Property

LOCATION or NAME	DEPARTMENT	AREA	LAND	IMPROVEMENTS	BLOCK
North Point Sludge Treatment Plant at Islais Creek (Part acquired)	Public Works	28.847 Ac.	$263,090	$6,618,000	5252) 5261) 5262) 5270) 5271) 5280) 5281) 5288) 5289) 5298) 5304)
115' on S/S. Jerrold Ave. E. of Barnevald Ave. Pipe Yard	Public Works	60,600	75,000		5286-A
17' Strip (Lot 4)	General	12,950	15,000		5286-A
Bay View Police Barn	Police	5,000	4,000	9,700	5306
Pump Station	Water	1,875	2,000		5308
Burnett Playground	Recreation	80,000	80,000	303,000	5310
Burnett School (Elementary)	Education	40,000	40,000	25,000	5310
Engine Co. #11 Tank Wagon #14 - Truck Co. #17 1632 Oakdale Ave.	Fire	5,000	5,000	1,500	5311
John Fremont Elementary School Project #17 (Part acquired)	Education	126,680	48,500		5346) 5347) 5351)

VALUATION REPORT OF REAL PROPERTY OWNED BY THE CITY AND COUNTY OF SAN FRANCISCO

Valuations as of January 1, 1951
Areas expressed in square feet unless otherwise noted

E. J. RIORDAN
Director of Property

LOCATION or NAME	DEPARTMENT	AREA	LAND	IMPROVEMENTS	BLOCK
Silver & Thomas Ave. Junior High School Site (Part acquired)	Education	193,775	$ 73,962		5351) 5379) 5380)
Bay View School (Elementary) Auxiliary Fire House	Education	70,000	28,000	$105,000	5356
Bay Shore Boulevard	Public Works	8,192	820		5375
Bay Shore Boulevard	Public Works	2,650	3,000		5392
Silver Terrace Playground	Recreation	5.536 Ac.	62,000		5396
Bay View Playground	Recreation	149,558	67,000	9,000	5420
LeConte School (Elementary)	Education	64,153	50,000	240,000	5503
Adam to Holladay St. S. Bay Shore Blvd.	Education	6,600	660		5511
Bay Shore Boulevard	Public Works	4,750	475		5511
Bernal Park	Park	91,380	73,000		5516
Lot 8	Public Works	1,200	500		5528
Bernal Heights Boulevard (Part acquired)	Public Works	20.035 Ac.	67,900		5548
Precita Valley Lot	Water	9,690	3,000		5549
17' Strip	General	5,417	6,000		5588-A
Paul Revere School (Elementary)	Education	35,000	16,000	10,000	5702

VALUATION REPORT OF REAL PROPERTY OWNED BY THE CITY AND COUNTY OF SAN FRANCISCO

Valuations as of January 1, 1951
Areas expressed in square feet unless otherwise noted

E. J. RIORDAN
Director of Property

LOCATION or NAME	DEPARTMENT	AREA	LAND	IMPROVEMENTS	BLOCK
Bernal Center, Playground and Library	Education	43,094	$ 30,000		5707
Bernal Center, Playground and Library	Recreation	(See School Dept.)		$ 65,000	5707
College Hill Reservoir	Water	346,850	104,000		5710
Holly Park	Park	7.50 Ac.	75,000		5714-A
Junipero Serra School (Elementary)	Education	34,730	26,000	18,600	5718
45' x 100', Engine Co. #32 194 Park St.	Fire	4,500	3,600	53,000	5720
Paul Revere School Annex (Elementary)	Education	31,500	15,000	150,000	5728
Farmers' Market (Part acquired)	Sealer of Weights & Measures	5.62 Ac.	76,800		5731 5732 5733 5733-A 5734
Islais Creek Lots	Water	28,630	10,000		5735
St. Mary's Park Playground	Recreation	616,600	115,000	210,000	5801
Islais Creek Lots	Water	3,600	2,000		5817
Islais Creek Lots	Water	7,000	1,000		5823
Islais Creek Lots	Water	3,500	350		5848
Islais Creek Lots	Water	6,500	1,200		5853

VALUATION REPORT OF REAL PROPERTY OWNED BY THE CITY AND COUNTY OF SAN FRANCISCO

Valuations as of January 1, 1951
Areas expressed in square feet unless otherwise noted

E. J. RIORDAN
Director of Property

LOCATION or NAME	DEPARTMENT	AREA	LAND	IMPROVEMENTS	BLOCK
Lot 1-A, irregular	Public Works	10,265	$ 5,133		5873
Hillcrest School (Elementary)	Education	96,983	50,000	$ 40,000	5901) 5911)
Engine Co. #42 2460 San Bruno Ave.	Fire	6,000	5,000	3,300	5924
Portola Playground	Recreation	216,000	130,000	48,300	5929) 5930)
University Mound Reservoir	Water	37.08 Ac.	350,000		5973
Portola Junior High School (Auditorium)	Education	192,000	120,000	498,000	5983) 5984)
Edward Robeson Taylor School (Elementary)	Education	96,000	60,000	175,000	5985
John McLaren Park (Part acquired) (Including street areas)	Park	262.34 Ac.	900,000		5995) et al)
Monroe School (Elementary)	Education	120,000	72,000	70,000	6010
Excelsior School (Elementary)	Education	60,000	42,000	80,300	6012
Cleveland School (Elementary)	Education	60,000	42,000	20,000	6075
Engine Co. #43 724 Brazil Ave.	Fire	5,000	3,500	2,900	6076
Excelsior Playground	Recreation	70,000	49,000	8,000	6088

VALUATION REPORT OF REAL PROPERTY OWNED BY THE CITY AND COUNTY OF SAN FRANCISCO

Valuations as of January 1, 1951
Areas expressed in square feet unless otherwise noted

E. J. RIORDAN
Director of Property

LOCATION or NAME	DEPARTMENT	AREA	LAND	IMPROVEMENTS	BLOCK
Lot 1 - 30' x 100'	General	3,000	$ 1,200		6117
Lot 6 - 100' x 120'	General	12,000	1,250		6118
Lot 7 - 60' x 100'	General	6,000	500		6118
Lot 8 - 60' x 100'	General	6,000	600		6118
Southeast Senior High School Project #50 (Part acquired)	Education	3.21 Ac.	14,750		6125) 6126) 6127) 6128) 6150) 6151) 6152) 6153) 6160) 6161) 6162) 6163)
(12,449 sq. ft. held under "General" can be transferred for this project)					
Lot 1 - 240' x 100' 125' x 120'	General	24,000 15,000	3,100 1,500		6130
Lot 2 - 100' x 120'	General	12,000	1,200		6130
Lot 1 - 100' x 120'	General	12,000	1,500		6131
Lot 2 - 100' x 120'	General	12,000	1,200		6131
Lot 5 - 33' 4" x 120'	General	4,000	1,000		6159
Lot 6 - 33' 4" x 120'	General	4,000	1,000		6159
Lot 7 - 33' 4" x 120'	General	4,000	1,000		6159

VALUATION REPORT OF REAL PROPERTY OWNED BY THE CITY AND COUNTY OF SAN FRANCISCO

Valuations as of January 1, 1951
Areas expressed in square feet unless otherwise noted

E. J. RIORDAN
Director of Property

LOCATION or NAME	DEPARTMENT	AREA	LAND	IMPROVEMENTS	BLOCK
Lot 10 - 75' x 120'	General	9,000	$ 900		6160
Lot 5 - 58.37' x 77.14' Irregular	General	2,251	200		6162
Lot 6 - 29.10' x 58.37' Irregular	General	2,008	200		6162
Lot 7 - 26.90' x 100'	General	2,690	300		6162
Lot 8 - 25' x 100'	General	2,500	300		6162
El Dorado Home School Project #29 (Part acquired) (60,832 sq. ft. held under "General" can be transferred for this project)	Education	26,648	5,450		6163) 6164) 6179)
Lot 9 - 25' x 120'	General	3,000	300		6163
Lot 25 - 25' x 120'	General	3,000	300		6163
Lot 26 - 25' x 120'	General	3,000	300		6163
Lot 27 - 25' x 120'	General	3,000	300		6163
Lot 28 - 25' x 120'	General	3,000	300		6163
Lot 8 - 75' x 100' Irregular	General	3,784	250		6164
Lot 9 - 25.48' x 100'	General	2,548	250		6164
Lot 11 - 25' x 100'	General	2,500	250		6164
Lot 12 - 25' x 100'	General	2,500	250		6164

VALUATION REPORT OF REAL PROPERTY OWNED BY THE CITY AND COUNTY OF SAN FRANCISCO

Valuations as of January 1, 1951
Areas expressed in square feet unless otherwise noted

E. J. RIORDAN
Director of Property

LOCATION or NAME	DEPARTMENT	AREA	LAND	IMPROVEMENTS	BLOCK
Lot 13 - 25' x 100'	General	2,500	$ 250		6164
Lot 14 - 25' x 100'	General	2,500	250		6164
Lot 20 - 48' x 100' Irregular	General	5,196	400		6164
Lot 21 - 25' x 120'	General	3,000	300		6164
Lot 5 - 50' x 120'	General	6,000	1,500		6170
Lot 9 - 30' x 100'	General	3,000	400		6170
Lot 10 - 30' x 100'	General	3,000	400		6170
Wilde Avenue Reservoir 260.28' on Oneta St., 173.37' on Wilde Ave.	Water	14,839	1,500		6179
Lot 17 - 25' x 100'	General	2,500	300		6179
Lot 30 - 25' x 100'	General	2,500	300		6179
Lot 39 - 25' x 100'	General	2,500	300		6179
Lot 40 - 25' x 100'	General	2,500	300		6179
Lot 44 - 25' x 100'	General	2,500	300		6179
Lot 45 - 25' x 100'	General	2,500	300		6179
Lot 46 - 25' x 100'	General	2,500	300		6179
Lot 47 - 25' x 100'	General	2,500	300		6179
Lot 50 - 25' x 100'	General	2,500	350		6179

VALUATION REPORT OF REAL PROPERTY OWNED BY THE CITY AND COUNTY OF SAN FRANCISCO

Valuations as of January 1, 1951
Areas expressed in square feet unless otherwise noted

E. J. RIORDAN
Director of Property

LOCATION or NAME	DEPARTMENT	AREA	LAND	IMPROVEMENTS	BLOCK
Lot 51 - 25' x 100'	General	2,500	$ 350		6179
Lot 53 - 25' x 100'	General	2,500	350		6179
Lot 54 - 25' x 100'	General	2,500	350		6179
Lot 55 - 25' x 100'	General	2,500	350		6179
Lot 56 - 25' x 100'	General	2,500	350		6179
Lot 57 - 25' x 100'	General	2,500	350		6179
Lot 2 - 60.15' x 72.75' Irregular	General	2,188	250		6180
Lot 3 - 26' 6" x 97' Irregular	General	2,597	250		6180
Lot 4 - 26' 6" x 95' Irregular	General	2,544	250		6180
Lot 5 - 26' 6" x 93' Irregular	General	2,491	250		6180
Lot 6 - 26' 6" x 89' Irregular	General	2,411	250		6180
Lot 19 - 25' x 100'	General	2,500	250		6186
Lot 20 - 25' x 100'	General	2,500	250		6186
Lot 22 - 25' x 100'	General	2,500	250		6186
Lot 29 - 25' x 100'	General	2,500	250		6186
Lot 30 - 25' x 100'	General	2,500	250		6186

VALUATION REPORT OF REAL PROPERTY OWNED BY THE CITY AND COUNTY OF SAN FRANCISCO

Valuations as of January 1, 1951
Areas expressed in square feet unless otherwise noted

E. J. RIORDAN
Director of Property

LOCATION or NAME	DEPARTMENT	AREA	LAND	IMPROVEMENTS	BLOCK
Lot 34 - 25' x 100'	General	2,500	$ 250		6186
Lot 35 - 25' x 100'	General	2,500	250		6186
Lot 36 - 25' x 100'	General	2,500	250		6186
Lot 37 - 25' x 100'	General	2,500	250		6186
Lot 38 - 25' x 100'	General	2,500	250		6186
Lot 15 - 25' x 100'	General	2,500	250		6187
Lot 16 - 25' x 100'	General	2,500	250		6187
Lot 17 - 25' x 100'	General	2,500	250		6187
Lot 18 - 25' x 100'	General	2,500	250		6187
Lot 23 - 25' x 100'	General	2,500	250		6187
Lot 24 - 25' x 100'	General	2,500	250		6187
Lot 25 - 25' x 100'	General	2,500	250		6187
Lot 26 - 25' x 100'	General	2,500	250		6187
Lot 27 - 25' x 100'	General	2,500	250		6187
Lot 30 - 25' x 100'	General	2,500	250		6187
Lot 31 - 25' x 100'	General	2,500	250		6187
Lot 32 - 25' x 100'	General	2,500	250		6187
Lot 33 - 25' x 100'	General	2,500	250		6187

VALUATION REPORT OF REAL PROPERTY OWNED BY THE CITY AND COUNTY OF SAN FRANCISCO

Valuations as of January 1, 1951
Areas expressed in square feet unless otherwise noted

E. J. RIORDAN
Director of Property

LOCATION or NAME	DEPARTMENT	AREA	LAND	IMPROVEMENTS	BLOCK
Lot 34 - 25' x 100'	General	2,500	250		6187
Lot 35 - 25' x 100'	General	2,500	250		6187
Lot 36 - 25' x 100'	General	2,500	250		6187
Lot 37 - 25' x 100'	General	2,500	250		6187
Lot 38 - 25' x 100'	General	2,500	250		6187
Lot 39 - 25' x 100'	General	2,500	250		6187
Lot 40 - 25' x 100'	General	2,500	250		6187
Lot 41 - 25' x 100'	General	2,500	250		6187
Lot 42 - 25' x 100'	General	2,500	250		6187
Lot 43 - 25' x 100'	General	2,500	250		6187
Lot 45 - 25' x 100'	General	2,500	250		6187
Lot 46 - 25' x 100'	General	2,500	250		6187
Lot 47 - 25' x 100'	General	2,500	250		6187
Lot 48 - 25' x 100'	General	2,500	250		6187
Lot 49 - 25' x 100'	General	2,500	250		6187
Lot 56 - 25' x 100'	General	2,500	250		6187
Lot 57 - 50' x 100' Irregular	General	4,250	400		6187
Lot 10 - 25' x 100'	General	2,500	250		6188

VALUATION REPORT OF REAL PROPERTY OWNED BY THE CITY AND COUNTY OF SAN FRANCISCO

Valuations as of January 1, 1951
Areas expressed in square feet unless otherwise noted

E. J. RIORDAN
Director of Property

LOCATION or NAME	DEPARTMENT	AREA	LAND	IMPROVEMENTS	BLOCK
Lot 11 - 25' x 100'	General	2,500	250		6188
Lot 12 - 25' x 100'	General	2,500	250		6188
Lot 13 - 25' x 100'	General	2,500	250		6188
Lot 14 - 25' x 100'	General	2,500	250		6188
Lot 21 - 25' x 100'	General	2,500	250		6188
Lot 22 - 25' x 100'	General	2,500	250		6188
Lot 23 - 25' x 100'	General	2,500	250		6188
Lot 30 - 25' x 100'	General	2,500	250		6188
Lot 31 - 25' x 100'	General	2,500	250		6188
Lot 52 - 25' x 100'	General	2,500	250		6188
Lot 1 - 25' x 100'	General	2,500	250		6189
Lot 2 - 25' x 100'	General	2,500	250		6189
Lot 3 - 25' x 100'	General	2,500	250		6189
Lot 4 - 25' x 100'	General	2,500	250		6189
Lot 5 - 25' x 100'	General	2,500	250		6189
Lot 8 - 25' x 100'	General	2,500	250		6189
Lot 9 - 25' x 100'	General	2,500	250		6189
Lot 37 - 25' x 100'	General	2,500	250		6189

LOCATION or NAME	DEPARTMENT	AREA	LAND	IMPROVEMENTS	BLOCK
Lot 40 - 12' 6" x 100'	General	1,250	100		6189
Lot 40-A - 12' 6" x 100'	General	1,250	100		6189
Lot 41 - 25' x 100'	General	2,500	250		6189
Lot 42 - 25' x 100'	General	2,500	250		6189
Lot 43 - 25' x 100'	General	2,500	250		6189
Lot 44 - 25' x 100'	General	2,500	250		6189
Lot 49 - 25' x 100'	General	2,500	250		6189
Lot 50 - 25' x 100'	General	2,500	250		6189
Lot 51 - 25' x 100'	General	2,500	250		6189
Lot 52 - 25' x 100'	General	2,500	250		6189
Engine Co. #18 1298 Girard St.	Fire	6,000	4,800	$ 16,000	6194
Sewer Easement Somerset St.	Public Works	1,575	100		6199
Reis Tract Lots	Water	20,000	8,000		6201
Reis Tract Lots	Water	15,000	6,000		6202
Reis Tract Lots	Water	22,492	9,000		6208
Luther Burbank Junior High School Project #8 (Part acquired)	Education	12,500	2,200		6211) 6212) 6213) 6232) 6241) 6242)

(159,100 sq. ft. held under "General" can be transferred for this project)

LOCATION or NAME	DEPARTMENT	AREA	LAND	IMPROVEMENTS	BLOCK
Lot 17 - 25' x 100'	General	2,500	350		6211
Lot 18 - 25' x 100'	General	2,500	350		6211
Lot 19 - 25' x 100'	General	2,500	350		6211
Lot 27 - 25' x 100'	General	2,500	300		6211
Lot 28 - 25' x 100'	General	2,500	300		6211
Lot 29 - 25' x 100'	General	2,500	300		6211
Lot 30 - 25' x 100'	General	2,500	300		6211
Lot 32 - 25' x 100'	General	2,500	300		6211
Lot 33 - 25' x 100'	General	2,500	300		6211
Lot 34 - 25' x 100'	General	2,500	300		6211
Lot 35 - 25' x 100'	General	2,500	300		6211
Lot 8 - 25' x 100'	General	2,500	250		6212
Lot 9 - 25' x 100'	General	2,500	250		6212
Lot 14 - 25' x 100'	General	2,500	250		6212
Lot 15 - 25' x 100'	General	2,500	250		6212
Lot 21 - 25' x 100'	General	2,500	350		6212
Lot 22 - Average 45' x 100'	General	4,500	350		6212
Lot 24 - 25' x Average 106'	General	2,650	300		6212

VALUATION REPORT OF REAL PROPERTY OWNED BY THE CITY AND COUNTY OF SAN FRANCISCO

Valuations as of January 1, 1951
Areas expressed in square feet unless otherwise noted

E. J. RIORDAN
Director of Property

LOCATION or NAME	DEPARTMENT	AREA	LAND	IMPROVEMENTS	BLOCK
Lot 25 - 25' x Average 114'	General	2,850	300		6212
Lot 26 - 25' x Average 123'	General	3,075	300		6212
Lot 27 - 25' x Average 131'	General	3,275	300		6212
Lot 34 - 25' x 100'	General	2,500	250		6212
Lot 35 - Average 50' x 100'	General	5,000	300		6212
Lot 4 - 25' x 100'	General	2,500	250		6213
Lot 7 - 25' x 100'	General	2,500	250		6213
Lot 11 - 25' x 100'	General	2,500	250		6213
Lot 13 - 25' x 100'	General	2,500	250		6213
Lot 16 - 25' x 100'	General	2,500	250		6213
Lot 17 - 25' x 100'	General	2,500	250		6213
Lot 20 - 25' x 100'	General	2,500	250		6213
Lot 21 - 25' x 100'	General	2,500	250		6213
Lot 22 - 25' x 100'	General	2,500	250		6213
Lot 23 - 25' x 100'	General	2,500	250		6213
Lot 26 - Average 23' x 100'	General	2,300	200		6213
Lot 27 - 25' x 100'	General	2,500	250		6213
Lot 29 - 25' x 100'	General	2,500	250		6213

LOCATION or NAME	DEPARTMENT	AREA	LAND	IMPROVEMENTS	BLOCK
Lot 36 - 25' x 100'	General	2,500	250		6213
Lot 38 - 25' x 100'	General	2,500	250		6213
Lot 40 - 25' x 100'	General	2,500	250		6213
Lot 43 - 25' x 100'	General	2,500	250		6213
Lot 44 - 25' x 100'	General	2,500	250		6213
Lot 1 - Average 20' x 100'	General	2,000	150		6214
Lot 4 - 25' x 100'	General	2,500	250		6214
Lot 11 - 25' x 100'	General	2,500	250		6214
Lot 18 - 25' x 100'	General	2,500	250		6214
Lot 19 - 25' x 100'	General	2,500	250		6214
Lot 22 - Average 23' x 100'	General	2,300	150		6214
Lot 23 - 25' x 100'	General	2,500	200		6214
Lot 30 - 25' x 100'	General	2,500	200		6214
Lot 31 - 25' x 100'	General	2,500	200		6214
Lot 32 - 25' x 100'	General	2,500	200		6214
Lot 33 - 25' x 100'	General	2,500	200		6214
Lot 34 - 25' x 100'	General	2,500	200		6214
Lot 38 - 25' x 100'	General	2,500	200		6214

VALUATION REPORT OF REAL PROPERTY OWNED BY THE CITY AND COUNTY OF SAN FRANCISCO

Valuations as of January 1, 1951
Areas expressed in square feet unless otherwise noted

E. J. RIORDAN
Director of Property

LOCATION or NAME	DEPARTMENT	AREA	LAND	IMPROVEMENTS	BLOCK
Lot 39 - 25' x 100'	General	2,500	200		6214
Lot 9 - 25' x 100'	General	2,500	200		6215
Lot 21 - 25' x 100'	General	2,500	200		6215
Lot 22 - Average 23' x 100'	General	2,257	150		6215
Lot 1 - 25' x 100'	General	2,500	350		6232
Lot 4 - 25' x 100'	General	2,500	350		6232
Lot 5 - 25' x 100'	General	2,500	350		6232
Lot 6 - 25' x 100'	General	2,500	350		6232
Lot 7 - 25' x 100'	General	2,500	350		6232
Lot 8 - 25' x 100'	General	2,500	350		6232
Lot 9 - 25' x 100'	General	2,500	350		6232
Lot 10 - 25' x 100'	General	2,500	350		6232
Lot 11 - 25' x 100'	General	2,500	350		6232
Lot 12 - 25' x 100'	General	2,500	350		6232
Lot 22 - 25' x 100'	General	2,500	350		6232
Lot 23 - 25' x 100'	General	2,500	350		6232
Lot 26 - 25' x 100'	General	2,500	350		6232
Lot 27 - Average 54' x 100'	General	5,400	450		6232

LOCATION or NAME	DEPARTMENT	AREA	LAND	IMPROVEMENTS	BLOCK
Lot 28 - Average 39' x 100'	General	3,900	350		6232
Lot 29 - 25' x 100'	General	2,500	350		6232
Lot 34 - 25' x 100'	General	2,500	350		6232
Lot 35 - 25' x 100'	General	2,500	350		6232
Lot 46 - 25' x 100'	General	2,500	350		6232
Lot 47 - 25' x 100'	General	2,500	350		6232
Lot 54 - 25' x 100'	General	2,500	350		6232
Reis Tract Lots	Water	15,000	9,000		6235
Visitacion Valley Community Center (Use reserved by Grantor for 20 years from January 4, 1943)	Recreation	12,500	10,000	$60,000	6237
Reis Tract Lots	Water	10,000	6,000		6238
Lot 7 - 25' x 100'	General	2,500	400		6241
Lot 12 - 25' x 100'	General	2,500	400		6241
Lot 16 - 25' x 100'	General	2,500	400		6241
Lot 17 - 25' x 100'	General	2,500	400		6241
Lot 18 - 25' x 100'	General	2,500	400		6241
Lot 19 - 25' x 100'	General	2,500	400		6241
Lot 20 - 25' x 100'	General	2,500	400		6241

LOCATION or NAME	DEPARTMENT	AREA	LAND	IMPROVEMENTS	BLOCK
Lot 25 - 25' x 100'	General	2,500	$ 400		6241
Lot 26 - 25' x 100'	General	2,500	400		6241
Lot 27 - 25' x 100'	General	2,500	400		6241
Lot 32 - 25' x 100'	General	2,500	350		6241
Lot 37 - 25' x 100'	General	2,500	350		6241
Lot 38 - 25' x 100'	General	2,500	350		6241
Lot 40 - 25' x 100'	General	2,500	350		6241
Lot 41 - 25' x 100'	General	2,500	350		6241
Lot 42 - 25' x 100'	General	2,500	350		6241
Lot 1 - 25' x 100'	General	2,500	350		6242
Lot 4 - 25' x 100'	General	2,500	400		6242
Lot 5 - 25' x 100'	General	2,500	400		6242
Lot 6 - 25' x 100'	General	2,500	400		6242
Lot 8 - 25' x 100'	General	2,500	400		6242
Lot 10 - 25' x 100'	General	2,500	400		6242
Lot 21 - 25' x 100'	General	2,500	400		6242
Lot 25 - 25' x 100'	General	2,500	350		6242
Lot 26 - 25' x 100'	General	2,500	350		6242

VALUATION REPORT OF REAL PROPERTY OWNED BY THE CITY AND COUNTY OF SAN FRANCISCO

Valuations as of January 1, 1951
Areas expressed in square feet unless otherwise noted

E. J. RIORDAN
Director of Property

LOCATION or NAME	DEPARTMENT	AREA	LAND	IMPROVEMENTS	BLOCK
Lot 27 - 25' x 100'	General	2,500	$ 350		6242
Lot 31 - 25' x 100'	General	2,500	350		6242
Lot 34 - 25' x 100'	General	2,500	350		6242
Lot 42 - 25' x 100'	General	2,500	350		6242
Lot 46 - 25' x 100'	General	2,500	350		6242
Reis Tract Lots	Water	10,000	8,000		6247
Visitacion Valley Playground	Recreation	77,963	62,400	$ 500	6253
Visitacion Valley School Elementary)	Education	96,103	77,000	235,000	6254
Library Site Russia Ave. & London St.	Library	5,000	7,500		6272
Amazon Reservoir Tract Auxiliary Fire House	Hetch Hetchy	54.95 Ac.	325,000	1,400	6284-A
Crocker-Amazon Playground	Recreation	(See Hetch Hetchy)		120,000	6284-A
Fuhrman Bequest	Park-Library	5,000	3,300		6342
Guadalupe School (Elementary)	Education	88,081	70,000	105,000	6440
Longfellow School (Elementary)	Education	89,247	60,000	17,000	6474
Longfellow Playground	Recreation	73,485	44,000	22,000	6474
Mission Branch	Library	7,637	15,000	36,700	6515
Garfield Square	Park	127,400	100,000		6523

VALUATION REPORT OF REAL PROPERTY OWNED BY THE CITY AND COUNTY OF SAN FRANCISCO

Valuations as of January 1, 1951
Areas expressed in square feet unless otherwise noted

E. J. RIORDAN
Director of Property

LOCATION or NAME	DEPARTMENT	AREA	LAND	IMPROVEMENTS	BLOCK
Mission Nursery (Child Care Center)	Education	17,625	$112,500	$ 5,000	6529
Engine Co. #13 1458 Valencia St.	Fire	2,385	4,000	2,500	6531
Noe Valley Branch	Library	9,120	6,000	28,700	6539
James Lick Junior High School	Education	127,680	90,000	540,000	6547
Douglass Playground	Recreation	10.05 Ac.	75,000	6,500	6557
Truck Co. #11 - Tank Wagon #7 315 Duncan St.	Fire	6,270	6,000	8,000	6601
School Projects #54, 55 and 56 (Part acquired: Lot 13, Block 6607; Lots 9 & 10, Block 6624)	Education	20,264	3,300		6607) 6624)
(6.406 Ac. held by Water Dept. is within boundary of these projects.)					
Upper Noe Valley Playground	Recreation	98,040	98,000		6638
Kate Kennedy School (Elementary)	Education	41,040	40,000	22,000	6640
Fairmount School (Elementary	Education	121,500	85,000	33,000	6657
Lot 13 - 10' Sewer Right of Way	Public Works	790	800		6657
Lots 2 and 3	Fire	6,684	1,000		6674
Fairmount Plaza	Park	27,094	4,000		6682-A
Bernal Cut	Public Works	627	100		6687
Bernal Cut	Public Works	6,800	1,700		6689

LOCATION or NAME	DEPARTMENT	AREA	LAND	IMPROVEMENTS	BLOCK
Bernal Cut	Public Works	2,120	$ 450		6691
Bernal Cut	Public Works	870	200		6692
Bernal Cut	Public Works	1,760	400		6692
Bernal Cut	Public Works	1,017	100		6719
Bernal Cut	Public Works	2,050	400		6723
Bernal Cut	Public Works	1,758	350		6723
Sewer Right of Way	Public Works	5,000	950		6736
Sewer Right of Way	Public Works	5,352	600		6737
Sewer Right of Way	Public Works	3,060	350		6738
Sewer Right of Way	Public Works	10,850	4,000		6745
Sewer Right of Way	Public Works	11,000	1,650		6754
Bernal Cut	Public Works	5,900	1,200		6754
20.86' and 64.01' on Diamond St. and 168.68' on Bosworth St. Auxiliary Fire House	Water	29,417	12,000	$2,000	6755
Glen Park School (Elementary)	Education	80,000	48,000	265,200	6757
Lot 9	Public Works	1,365	500		6764
Sewer Right of Way	Public Works	5,000	2,000		6765
Sewer Right of Way	Public Works	3,500	2,000		6770

VALUATION REPORT OF REAL PROPERTY OWNED BY THE CITY AND COUNTY OF SAN FRANCISCO

Valuations as of January 1, 1951
Areas expressed in square feet unless otherwise noted

E. J. RIORDAN
Director of Property

LOCATION or NAME	DEPARTMENT	AREA	LAND	IMPROVEMENTS	BLOCK
Lots 3-B, 46, 47, Irregular (Mission Freeway)	Public Works	3.747 Ac.	$105,000		6777
Alemany Boulevard at Mission St. (Lot 1-C)	Public Works	2,025	400		6786-A
Lamartine Street Sewer R/W	Public Works	5,300	5,000		6786
Part of Lot 1-I Alemany Blvd. (Opposite Lots 48 and 49)	Public Works	60	85		6786-A
Lot 1-B, Alemany Blvd. (Opposite Lot 53)	Public Works	545	300		6786-A
San Miguel City Lots	Water	32,274	32,000		6948
San Jose & Ocean Avenues	Municipal Ry.	8.39 Ac.	275,000	$747,000	6949
Lots 6 and 6-A, Irregular (Mission Freeway)	Public Works	18,540	18,500		6949
Alemany Boulevard	Public Works	3,426	3,300		6954
Alemany Emergency Hospital and Health Center	Health	7,112	14,000	52,000	6957
Balboa High School	Education	446,040	330,000	1,116,000	6958-A
James Denman Junior High School	Education	5.78 Ac.	100,000	920,000	6961
San Miguel School (Elementary) (Part acquired) Project #23	Education	92,796	46,500	120,000	6961) 6962)
Geneva & San Jose Avenue Car House - Office - Substation	Municipal Ry.	143,115	65,000	33,700	6972

VALUATION REPORT OF REAL PROPERTY OWNED BY THE CITY AND COUNTY OF SAN FRANCISCO

Valuations as of January 1, 1951
Areas expressed in square feet unless otherwise noted

E. J. RIORDAN
Director of Property

LOCATION or NAME	DEPARTMENT	AREA	LAND	IMPROVEMENTS	BLOCK
San Jose Ave. (between Geneva and Niagara) Paint Shop	Municipal Ry.	$109,930	$ 65,000	$ 6,800	6973
Lots 12-A and 17, Irregular (Mission Freeway)	Public Works	24,546	20,000		6973
Farragut School (Elementary)	Education	61,875	50,000	40,000	6985
Ocean View Playground	Recreation	448,000	185,000	200,000	7068
Jose Ortega Home School (Part acquired)	Education	85,000	33,250		7073) 7074) 7075)
Byxbee Playground	Recreation	45,000	27,500	21,000	7078
Cayuga District Playground	Recreation	126,990	30,000	19,000	7095-A 7095-B 7096-A
Sheridan School (Elementary)	Education	70,000	21,000	60,000	7105
Engine Co. #33 117 Broad St.	Fire	3,125	800	1,300	7113
Lot 14-A	Public Works	900	450		7132
Lot 6	Public Works	800	400		7133
Lots 5 and 6 - 50' x 125' (Mission Freeway)	Public Works	6,250			7148
Alemany Boulevard	Public Works	5,310	1,600		7156
Hillcrest Lots and Ocean View Lots	Water	36,795	3,700		7172) 7173) 7174) 7179)

LOCATION or NAME	DEPARTMENT	AREA	LAND	IMPROVEMENTS	BLOCK
Fleishhacker Playground	Park	138.495 Ac.	$1,750,000	$1,000,000	7201
Fleishhacker Playground	Park	9.923 Ac.	200,000		7201
S.W. Corner Sloat & Sunset Blvds.	Education	19.878 Ac.	385,000		7201
Surplus lot (Midget Airplane Field)	Water	3.616 Ac.	55,000		7201
Lot 13-C, Lakeside School Site (S. Eucalyptus Drive, 24th to 25th Avenues)	Education	3.5 Ac.	70,000		7201
Lot 13-G, Eucalyptus Drive School (Elementary) (S. Eucalyptus Drive near Melba Ave.)	Education	22,500	17,000	82,000	7201
Lot 3, Lake Merced School (Elementary) (Arballo & Tapia Drive) Area to be traded for new site, Project #20.	Education	2.5 Ac.	50,000	202,000	7201
Merced Playground	Recreation	7.777 Ac.	155,000		7201
Fire Lot (Winston Drive & Buckingham Way)	Fire	10,692	10,000		7201
Sewer Right of Way	Public Works	52,272	8,900		7201
Sewer Pump Station	Public Works	0.117 Ac.	600		7201
Lake Merced Lands (within City & County) (Including 368 acres of Lake area)	Water	742.49 Ac.	3,750,000		7201
Harding Municipal Golf Course 18 Hole Championship Course with 9 Hole Practice Course	Park (part of Lake Merced lands, above)			25,000	7201

VALUATION REPORT OF REAL PROPERTY OWNED BY THE CITY AND COUNTY OF SAN FRANCISCO

Valuations as of January 1, 1951
Areas expressed in square feet unless otherwise noted

E. J. RIORDAN
Director of Property

LOCATION or NAME	DEPARTMENT	AREA	LAND	IMPROVEMENTS	BLOCK
Central Pump Station (Sloat Blvd. - 22nd to 23rd Aves.) (Auxiliary Fire House)	Water	4.91 Ac.	$140,000	$30,000	7206
20 foot Strip; along E. line Junipero Serra Blvd., (Parcel No. 57, Water Dept. Report)	Water	3.772 Ac.	18,900		
S.W. Corner Sloat Blvd. & Junipero Serra Blvd.	Municipal Ry.	8,593	5,000		7222-A
S.W. Corner Sloat Blvd. & Junipero Serra Blvd.	Municipal Ry.	4,464	2,500		7222-B
Railway Right of Way	Municipal Ry.	8,590	8,600		7226
Stairway & Pedestrian Subway	Public Works	336	350		7243
Stairway & Pedestrian Subway	Public Works	660	650		7320
Lot 2, Sewer Pump Station	Public Works	5,080	5,000		7333
Stanley Street Parkway (Part acquired)	Public Works	19.99 Ac.	94,000		
Golden Gate Park (See Block 1168-A)					
John McLaren Park (See Block 5995)					
Jail Site (San Mateo County)	Sheriff	159.00 Ac.	80,000	640,000	
Log Cabin Ranch School (San Mateo County)	Juvenile Court	620.00 Ac.	62,000	25,000	
Sharp Park (San Mateo County)	Park	454.72 Ac.	227,500	25,800	

VALUATION REPORT OF REAL PROPERTY OWNED BY THE CITY AND COUNTY OF SAN FRANCISCO

Valuations as of January 1, 1951
Areas expressed in square feet unless otherwise noted

E. J. RIORDAN
Director of Property

LOCATION or NAME	DEPARTMENT	AREA	LAND	IMPROVEMENTS	BLOCK
Hassler Health Home (San Mateo County)	Health	301.60 Ac.	$150,000	$680,000	
San Francisco Airport (San Mateo County)	Airport	3,651.3 Ac.	1,830,000	36,000,000	
Old Right of Way (Street Car Line) (San Mateo County)	Water	57.893 Ac.	365,000		
Millbrae Power House (San Mateo County)	Water	0.734 Ac.	12,500	15,000	
Radio Range Station Site (San Mateo County)	Airport	40.00 Ac.	1,600		
Rights of Way, Several Counties	Water	312.5 Ac.	586,000		
San Mateo County Lake Merced Lands	Water	11.25 Ac.	22,000		
San Mateo County lands	Water	23,620.55 Ac.	6,173,200		
Alameda County lands	Water	24,706.3 Ac.	1,786,400		
Santa Clara County lands	Water	14,076.5 Ac.	1,753,700		
Water Rights	Water		1,610,000		

VALUATION REPORT OF REAL PROPERTY OWNED BY THE CITY AND COUNTY OF SAN FRANCISCO

Valuations as of January 1, 1951
Areas expressed in square feet unless otherwise noted

E. J. RIORDAN
Director of Property

LOCATION or NAME	DEPARTMENT	AREA	LAND	IMPROVEMENTS	BLOCK
TUOLUMNE COUNTY	Hetch Hetchy				
Reservoir lands, rights of way, etc., acquired from Tuolumne Water Supply Company			$1,052,000		
Other reservoir lands			205,600		
Aqueduct, power plant and regulating reservoir lands and rights of way			56,000		
Electric transmission line lands and rights of way			3,320		
Hetch Hetchy Railroad lands and rights of way			19,900		
Camp Mather	Recreation (See Hetch Hetchy)			$25,000	
MARIPOSA COUNTY					
Hetch Hetchy Railroad lands	Hetch Hetchy		350		
STANISLAUS COUNTY					
Aqueduct and transmission line lands and rights of way	Hetch Hetchy		274,440		
Electric transmission line rights of way			4,950		
SAN JOAQUIN COUNTY					
Aqueduct and electric transmission line lands and rights of way, including Corral Hollow Pipe Line right of way	Hetch Hetchy		27,700		
Electric transmission line lands and rights of way			3,600		

LOCATION or NAME	DEPARTMENT	AREA	LAND	IMPROVEMENTS	BLOCK
ALAMEDA COUNTY					
Aqueduct lands and rights of way, including Corral Hollow and Newark-San Lorenzo pipe line rights of way	Hetch Hetchy		$182,410		
Electric transmission line lands and rights of way			31,600		
Birthplace of Venerable Friar Junipero Serra (In Spain)	Real Estate	2,321			
FUHRMAN BEQUEST					
Monterey County	Park-Library	40 Ac.	100		
Fresno County		40 Ac.	800		
Kern County		1,440 Ac.	48,420		
(See also Blocks 743 and 6342)					
BYRNES BEQUEST	Retirement	20 Ac.	1,000		
Sacramento County					

VALUATION OF REAL PROPERTY

OWNED BY CITY AND COUNTY OF SAN FRANCISCO

*JANUARY 1, 1952 * * * * * * E. J. RIORDAN, DIRECTOR OF PROPERTY*

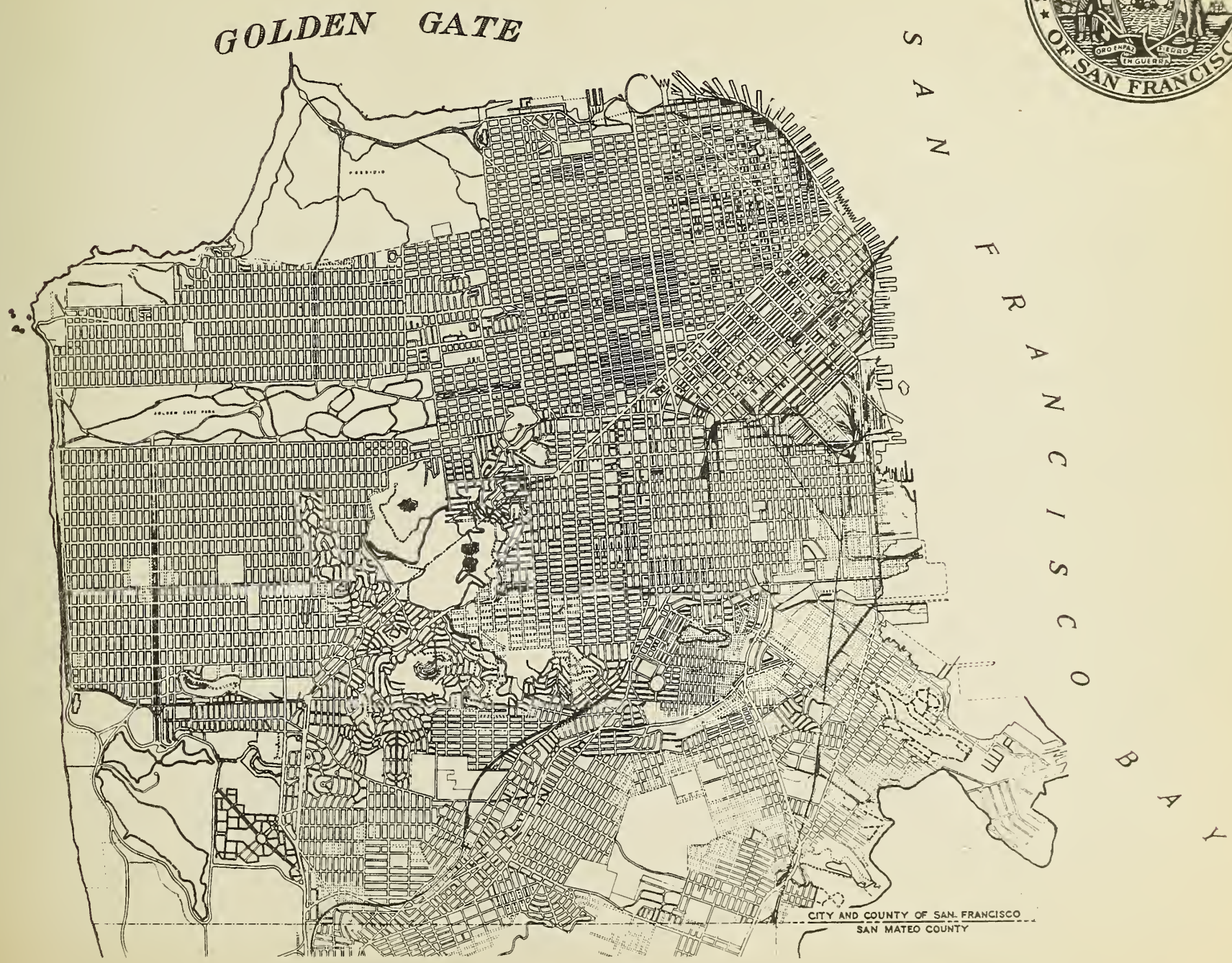

CITY AND COUNTY OF SAN FRANCISCO
REAL ESTATE DEPARTMENT

375 CITY HALL
SAN FRANCISCO 2, CALIFORNIA

January 9, 1952

To the Honorable Mayor, the Controller,
the Chief Administrative Officer and the
Supervisors of the City and County of
San Francisco

REAL PROPERTY VALUATION REPORT

Gentlemen:

Pursuant to Section 94 of the Charter, I transmit herewith the estimated value as of January 1, 1952, of each parcel and improvement of real property owned by the City and County of San Francisco and by the San Francisco Unified School District.

Though the Recreation and Park Departments have been merged by recent Charter Amendment, this report continues to show each department separately.

Your attention is directed to the City's real property situated outside the City and County limits, viz:

HETCH HETCHY WATER SUPPLY in Tuolumne, Mariposa, Stanislaus, San Joaquin, Alameda and San Mateo Counties.

WATER DEPARTMENT in Alameda, Santa Clara and San Mateo Counties.

SAN FRANCISCO AIRPORT, HASSLER HEALTH HOME, SHARP PARK, JUVENILE COURT and COUNTY JAIL in San Mateo County.

PARK-LIBRARY oil lands in Monterey, Fresno and Kern Counties. (Fuhrman Bequest).

RETIREMENT BOARD in Sacramento County. (Byrnes Bequest).

BIRTHPLACE OF FRAY JUNIPERO SERRA in the village of Petra on the Island of Mallorca, Balearic Isles, Spain. (Deeded by Rotary Club of Mallorca).

Respectfully submitted,

EUGENE J. RIORDAN
Director of Property

ADDRESS ALL COMMUNICATIONS TO THE DIRECTOR OF PROPERTY

CMF/pk

VALUATION OF REAL PROPERTY

OWNED BY CITY AND COUNTY OF SAN FRANCISCO

JANUARY 1, 1952 * * * * * * *E. J. RIORDAN, DIRECTOR OF PROPERTY*

DEPARTMENT or COMMISSION	Land Area Acres	VALUATION Land	Improvements	Total
Under the Mayor				
Education	462.813	$ 21,936,922.	$ 34,127,200.	$ 56,064,122.
Fire	49.590	985,200.	1,674,300.	2,659,500.
Park	2,132.675	46,016,400.	8,242,000.	54,258,400.
Other Counties	1,214.72	252,160.	25,800.	277,960.
Recreation	270.212	3,758,900.	2,326,400.	6,085,300.
Tuolumne County			25,000.	25,000.
Police	4.632	356,500.	1,574,100.	1,930,600.
Library	5.784	1,015,250.	1,565,700.	2,580,950.
Other Counties	760.00	24,660.		24,660.
Public Welfare	0.434	180,000.	180,000.	360,000.
Retirement System	0.095	25,000.	15,000.	40,000.
Sacramento County	20.00	1,000.		1,000.
War Memorial	5.465	833,000.	4,450,000.	5,283,000.
Public Utilities				
Hetch Hetchy	86.789	405,000.	1,400.	406,400.
Several Counties		1,860,770.		1,860,770.
Municipal Railway	30.525	1,337,900.	1,876,700.	3,214,600.
Water	924.612	6,809,950.	220,300.	7,030,250.
Several Counties	63,021.691	12,749,200.	15,000.	12,764,200.
Airport - San Mateo County	3,681.300	1,811,600.	36,000,000.	37,811,600.
Under the Chief Administrative Officer				
Electricity	0.347	85,000.	10,000.	95,000.
Health	88.537	1,577,000.	7,091,100.	8,668,100.
San Mateo County	301.60	163,500.	680,000.	843,500.
Public Works	163.910	3,531,393.	17,647,900.	21,179,293.
Purchasing	0.956	83,000.	79,500.	162,500.
Real Estate	12.275	877,200.	1,000,000.	1,877,200.
Fr. Serra Birth Place - Spain	0.053			
Registrar	0.505	27,000.	9,400.	36,400.
Sealer of Weights & Measures	6.600	90,000.		90,000.
General	29.726	2,252,750.	3,175,000.	5,427,750.
Elective Officers				
Sheriff				
San Mateo County	159.000	80,000.	640,000.	720,000.
Courts				
Juvenile Court	15.187	120,000.	3,430,000.	3,550,000.
San Mateo County	620.00	62,000.	25,000.	87,000.
Total in San Francisco County	4,291.669	92,303.365.	88,696,000.	180,999,365.
Total Outside San Francisco County	69,778.364	17,004,890.	37,410,800.	54,415,690.
GRAND TOTAL, City Owned	74,060.033	$109,308,255.	$126,106,800.	$235,415,055.

Note:

Area of City and County of San Francisco	82,675 Ac.	=	129.18 Sq.Miles
Peninsula Land Area	29,050 "	=	45.391 " "
Island " "	563 "	=	0.88 " "
Bay & Ocean Area	53,062 "	=	82.909 " "

COUNTY BOUNDARY OF SAN FRANCISCO (CITY AND COUNTY)
AS DEFINED AND ESTABLISHED BY LEGISLATION ENACTED
MARCH 12, 1872

POLITICAL CODE OF CALIFORNIA, 1872 - SECTION 3950:

Beginning at the southwest corner being northwest corner of San Mateo, in Pacific Ocean, on the extension of northern line of Township Three South, of Mount Diablo base; thence northerly along the Pacific Coast to its point of intersection with westerly extension of low water line on northern side of the entrance to San Francisco Bay, being southwest corner of Marin and northwest corner of San Francisco; thence easterly, through Point Bonita and Point Caballo, to the most southeastern point of Angel Island, all on the line of Marin, as established in Section 3957; thence northerly, along the easterly line of Marin, to the northwest point of Golden Rock (also known as Red Rock), being a common corner of Marin, Contra Costa and San Francisco; thence due southeast four and one-half miles, more or less, to a point distant three statute miles from the natural high water mark on the eastern shore of San Francisco Bay, being a common corner of Contra Costa, Alameda and San Francisco; thence southeasterly, in a direct line, to a point three miles from said eastern shore, and on the line first named (considered as extending across said bay); and thence west along said first named line to the place of beginning. The islands known as the Farralones shall be attached to and be a part of said City and County.

Note. The identity of Golden Rock and Red Rock does not admit of a doubt. No other rock or island in San Francisco Bay will answer to the calls of the statutes. It is directly referred to in the boundaries of Marin (Stats. 1868, p. 347) and indirectly confirmed by the wording in section ten, Act of April 25, 1851 (p.174) viz: "... to Golden Rock; thence up the middle of the Bay of San Pablo," etc. The party who drew up the original draft of the bill in 1851, was Commodore Selim Woodworth of San Francisco. See note to Sec. 3953, post.

POLITICAL CODE OF CALIFORNIA, 1872 - SECTION 3907:

The words "in", "to", or "from" the Ocean Shore mean a point three miles from Shore.

The words "along", "with", "by", or "on" the Ocean Shore, mean on a line parallel with and three miles from the Shore.

Location of City Hall (as per U. S. C. & G. Survey)

North Lat. 37° 46' 46"; Long. 122° 25' 05" West

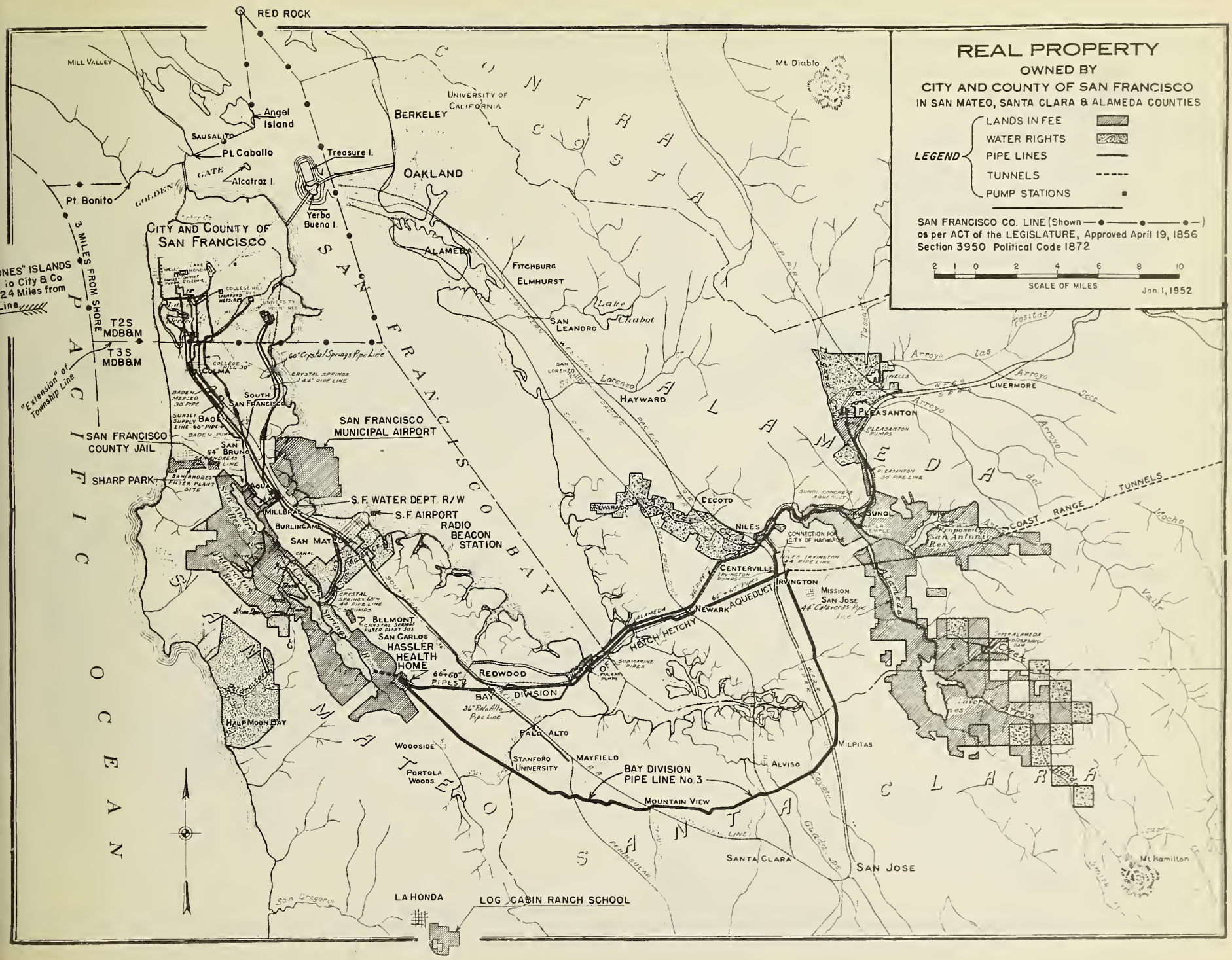
REAL PROPERTY
OWNED BY
CITY AND COUNTY OF SAN FRANCISCO
IN SAN MATEO, SANTA CLARA & ALAMEDA COUNTIES
LEGEND
LANDS IN FEE
WATER RIGHTS
PIPE LINES
TUNNELS
PUMP STATIONS
SAN FRANCISCO CO. LINE (Shown as per ACT of the LEGISLATURE, Approved April 19, 1856 Section 3950 Political Code 1872
SCALE OF MILES
Jan. 1, 1952
RED ROCK
MILL VALLEY
Angel Island
SAUSALITO
Pt. Caballo
Alcatraz I.
GOLDEN GATE
Pt. Bonito
Treasure I.
Yerba Buena I.
BERKELEY
UNIVERSITY OF CALIFORNIA
OAKLAND
Mt. Diablo
CONTRA COSTA
CITY AND COUNTY OF SAN FRANCISCO
ALAMEDA
FITCHBURG
ELMHURST
SAN LEANDRO
Lake Chabot
HAYWARD
LIVERMORE
PLEASANTON
3 MILES FROM SHORE
T2S MDB&M
T3S MDB&M
"Extension" of Township Line
SAN FRANCISCO COUNTY JAIL
SHARP PARK
COLMA
SOUTH SAN FRANCISCO
BADEN
SAN BRUNO
SAN FRANCISCO MUNICIPAL AIRPORT
S.F. WATER DEPT. R/W
S.F. AIRPORT RADIO BEACON STATION
MILLBRAE
BURLINGAME
SAN MATEO
BELMONT
SAN CARLOS
HASSLER HEALTH HOME
REDWOOD
BAY DIVISION
HALF MOON BAY
PACIFIC OCEAN
SAN FRANCISCO BAY
ALVARADO
CECOTO
NILES
CENTERVILLE
IRVINGTON
NEWARK
AQUEDUCT
HETCH HETCHY
SUNOL
CONNECTION FOR CITY OF HAYWARD
Mission San Jose
MILPITAS
ALVISO
PALO ALTO
STANFORD UNIVERSITY
MAYFIELD
WOODSIDE
PORTOLA WOODS
BAY DIVISION PIPE LINE No. 3
MOUNTAIN VIEW
SANTA CLARA
SAN JOSE
Mt. Hamilton
SAN MATEO
SANTA CLARA
ALAMEDA
COAST RANGE
TUNNELS
LA HONDA
LOG CABIN RANCH SCHOOL

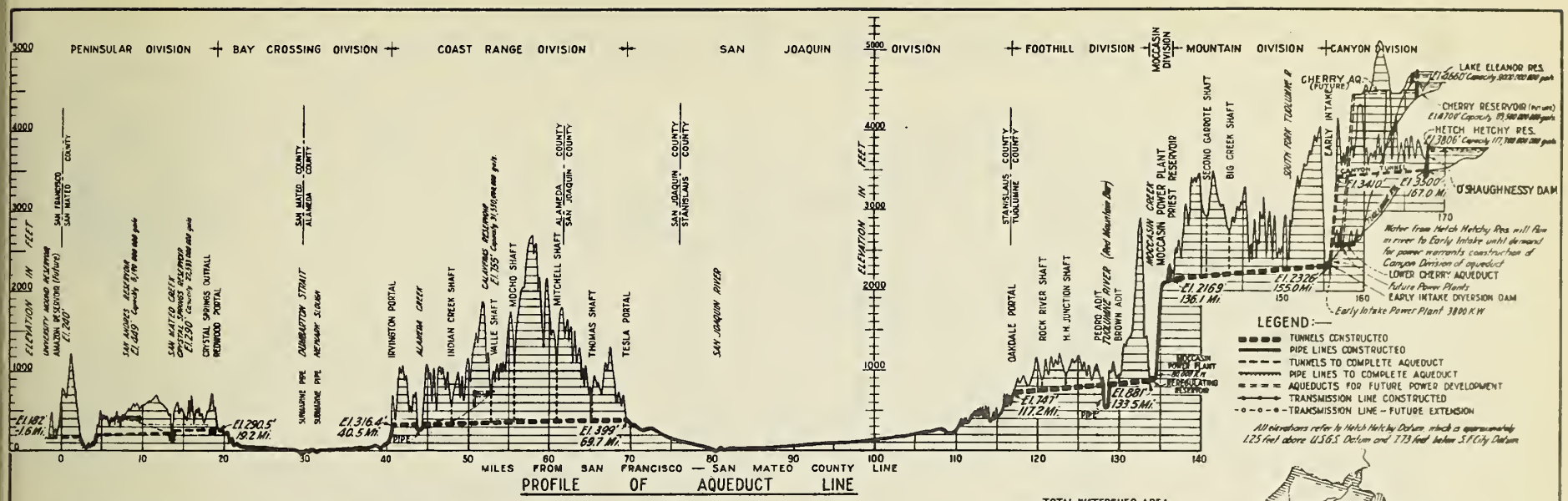

PROFILE OF AQUEDUCT LINE

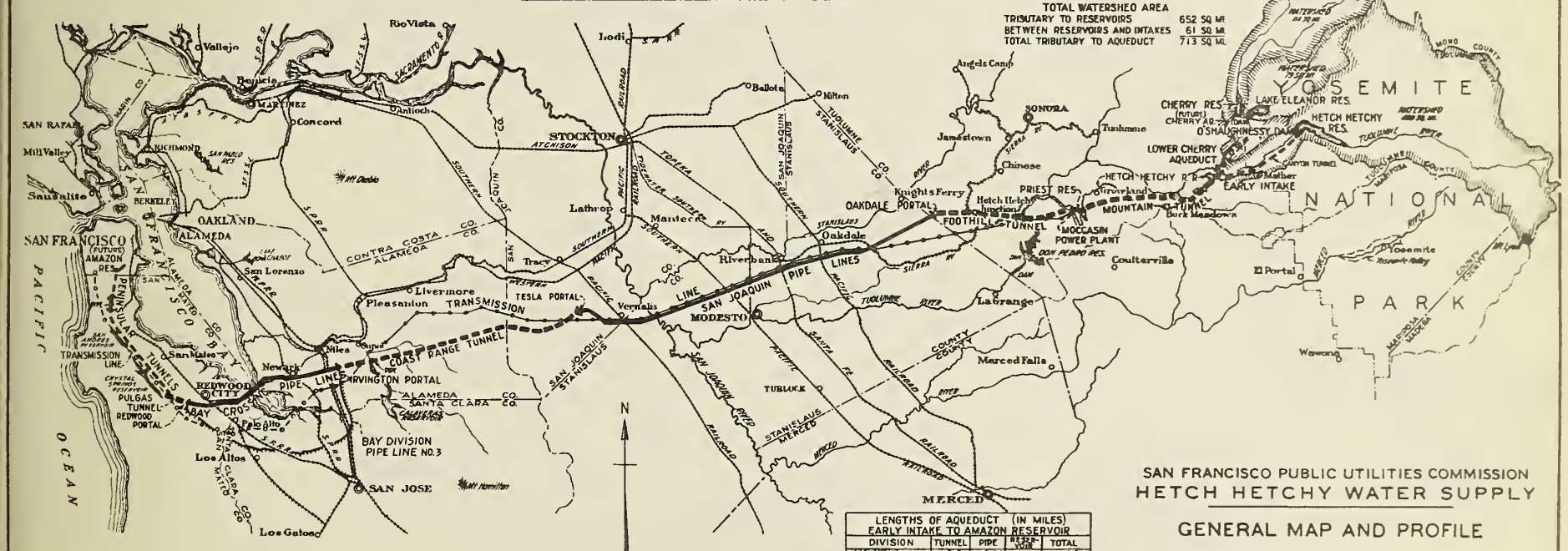

LENGTHS OF AQUEDUCT (IN MILES) EARLY INTAKE TO AMAZON RESERVOIR				
DIVISION	TUNNEL	PIPE	RESERVOIR	TOTAL
MOUNTAIN	18.8	0.04		18.8
MOCCASIN	1.0	1.0	0.6	2.6
FOOTHILL	15.8	0.5		16.3
SAN JOAQUIN		47.5		47.5
COAST RANGE	28.8	0.6		29.2
BAY CROSSING		21.2		21.2
PENINSULAR	17.7	1.9		19.6
TOTAL	81.9	72.7	0.6	155.2

SAN FRANCISCO PUBLIC UTILITIES COMMISSION

HETCH HETCHY WATER SUPPLY

GENERAL MAP AND PROFILE

APPROVED

MANAGER AND CHIEF ENGINEER

JULY 1949

B-379

CITY AND COUNTY OF SAN FRANCISCO
MUNICIPAL STREET CAR LINES & COACH ROUTES

PUBLIC UTILITIES COMMISSION

City and County of San Francisco

Resolution No. 12125

RESOLVED, That this Commission in accordance with the recommendation of the Manager of Utilities, hereby approves the reports of Department Heads and establishes, in accordance with the provisions of Section 128 of the Charter, the amount of reasonable annual depreciation for the fiscal year 1951-1952 of the utilities under the jurisdiction of the Commission, as follows:

Department	Revised Appraisal of Properties as at June 30, 1951	Reasonable Annual Depreciation Expense - Fiscal Year 1951-1952.
Public Utilities Commission-Gen'l. Office	$ 13,210.09	$ 829.57
Bureau of Light, Heat and Power	2,448,721.69	90,657.15
San Francisco Airport	40,854,087.21	845,329.16
Municipal Railway	41,136,756.94	1,769,367.78
Water Department	78,537,553.10	940,078.04
Hetch Hetchy Project	115,110,242.33	1,696,362.72
	$ 278,100,571.36	$ 5,342,624.42

BE IT FURTHER RESOLVED, That the hereinabove departments are hereby authorized to effect the necessary entries upon its books to record the revised appraisal and thereafter, pending subsequent appraisals or revisions to be made by this Commission in accordance with Charter provisions, to provide for recording of additions to, and deductions from said appraisals or revisions and for depreciation expense for succeeding fiscal years in amounts to be recommended by Department Heads, the Manager of Utilities and approved by the Public Utilities Commission.

I hereby certify that the foregoing resolution was adopted by the Public Utilities Commission at its meeting of December 17, 1951.

A. J. Macdonald

Secretary

VALUATION REPORT OF REAL PROPERTY OWNED BY THE CITY AND COUNTY OF SAN FRANCISCO

Valuations as of January 1, 1952
Areas expressed in square feet unless otherwise noted

E. J. RIORDAN
Director of Property

LOCATION or NAME	DEPARTMENT	AREA	LAND	IMPROVEMENTS	BLOCK
Aquatic Park	Park	30.936 Ac.	$807,800	$450,000	1) 8) 9))
(Mooring Dock 1941)				28,000	405) 406) 407) 408) 426) 427) 428) 429) 430)
Kirkland Yard (Bus Garage)	Municipal Ry.	113,437	183,400	269,600	19
North Point Sewage Treatment Plant	Public Works	283,903	484,000	8,289,000	33) 34) 38) 39)
Francisco Junior High School	Education	76,388	110,000	360,000	40) 53)
Francisco Street Reservoir	Water	143,344	215,000		46) 47)
Russian Hill Park Larkin and Hyde Sts.	Park	41,250	60,000		47
Central Shop #1 313-63 Francisco St.	Fire	35,681	60,000	84,000	53
15' x 137' 6" N.W. Chestnut & Kearny Sts.	Park	2,062	3,000		55

LOCATION or NAME	DEPARTMENT	AREA	LAND	IMPROVEMENTS	BLOCK
Sewer Right of Way	Public Works	839	$ 1,500		61
Lombard Street Reservoir	Water	113,437	227,000		70
Sara B. Cooper School	Education	30,612	55,000	$60,000	72
North Beach Playground	Recreation	109,787	220,000	21,000	75
Engine Co. #28, Tank Wagon #1	Fire	2,782	5,500	11,800	77
Pioneer Park and Telegraph Hill	Park	196,885	400,000	120,000	78) 79) 86) 87)
Garfield School (Elementary)	Education	40,047	60,000	60,000	87
Hancock School (Elementary)	Education	29,475	44,200	140,000	92
Michelangelo Building Used by Recreational Dept.	Education	18,906	30,000	2,000	93
Michelangelo Playground and Center	Recreation	(See School Dept.)		5,000	93
Washington Square	Park	106,677	267,000		102
350 Union St. (Unused)	Education	18,906	23,600	17,000	105
Engine Co. #31, 1088 Green St.	Fire	2,041	8,250	1,500	121
Park	Park	18,906	57,000		128

LOCATION or NAME	DEPARTMENT	AREA	LAND	IMPROVEMENTS	BLOCK
Washington Irving School (Elementary)	Education	27,557	$82,700	$60,000	143
Jean Parker School (Elementary)	Education	26,898	53,800	125,000	148
Water Tower #4, Truck Co. #2 Searchlight Engine #2 1340 Powell St.	Fire	4,560	9,300	16,900	160
Engine Co. #1 451 Pacific Ave.	Fire	3,437	6,250	10,200	175
Spring Valley School (Elementary)	Education	41,250	82,500	150,000	186
Washington & Mason Sts. Cable Car Power House	Municipal Ry.	38,589	50,000	55,300	190
North Beach Branch	Library	9,453	14,000	54,300	191
Commodore Stockton School Annex (Elementary)	Education	10,650	20,000	80,000	192
Sewage Pumping Station Drumm & Jackson Sts.	Public Works	1,740	7,000	13,000	201
Hall of Justice - County Jail Central Police Station Traffic Bureau - Coroner's Office	Police	36,649	165,000	939,600	208
25' x 69' plus W/S Brenham Pl. N. Clay St.	Fire	1,720	7,500	4,000	209
Portsmouth Square	Park	56,146	300,000		209

LOCATION or NAME	DEPARTMENT	AREA	LAND	IMPROVEMENTS	BLOCK
Commodore Stockton School (Elementary)	Education	41,927	$104,000	$100,000	211
Chinese Recreation Center (Former Washington Grammar School) S.W. Washington & Mason Sts.	Recreation	28,359	42,500	331,000	213
Engine Co. #41 1325 Leavenworth St.	Fire	2,956	6,000	10,000	216
Jones Street Tank and Tank House, 1239 Jones St.	Fire	8,177	16,000	25,000	220
Chinese Playground	Recreation	25,724	64,300	2,500	225
Engine Co. #12 Truck Co. #13 115 Drum St.	Fire	5,975	45,000	34,600	232
Harbor Police Station	Police	2,987	27,000	17,900	233
Harbor Emergency Hospital	Health	4,968	20,000	39,200	233
Pumping Station	Public Works	2,500	7,500	2,400	233
Collis P. Huntington Park	Park	46,750	300,000		245
St. Mary's Square	Park	35,710	160,000		258
St. Mary's Square Garage	Real Estate Dept.	25,842	178,000		258
Leased to City 27' 6" x 115' Engine Co. #2 - Tank Wagon #3 N/S Bush St. 110' E. Grant Ave., 460 Bush St.	Fire			10,000	270

LOCATION or NAME	DEPARTMENT	AREA	LAND	IMPROVEMENTS	BLOCK
Chief Sullivan Memorial Home 870 Bush St.	Fire	7,139	$40,000	$15,000	274
SE Corner Bush & Stockton Sts. 585 Bush St.	Public Welfare	18,906	180,000	180,000	286
Office Building	Water	4,650	120,000	169,000	306
Union Square	Park	113,438	5,000,000	1,550,000	308
110' on Golden Gate Ave. E. Hyde St.	Electricity	15,125	85,000	10,000	345
Power House, Civic Center	Public Works	7,656	70,000	13,100	347
Library, Civic Center	Library	90,259	800,000	870,000	353
Vacant Lot, Civic Center (Dept. of City Planning & Parking Lot)	General	90,259	800,000	50,000	354
Yacht Harbor and Marina Park	Park	63.275 Ac.	2,500,000		401) 402) 403) 404) 411))
Sewage Pumping Station				140,000	412) 413)
Wharfs				100,000	414) 415) 416) 901) 902) 903) 904) 905) 906)
				Also Blocks 907 & 908	

LOCATION or NAME	DEPARTMENT	AREA	LAND	IMPROVEMENTS	BLOCK
Pumping Station (Fort Mason Military Reservation)	Fire			$61,500	409
Black Point Pumping Station	Water	21,140	$37,000		430) 451)
Galileo High School	Education	211,200	422,400	950,000	454) 475)
Marina Junior High School Auxiliary Fire House	Education	281,065	600,000	1,040,000	468-A
Funston Playground	Park	524,878	820,000		469
Funston Playground	Recreation (See Park Dept.)			24,200	469
Library, Chestnut near Webster	Library	6,000	12,000		469
38' x 82', more or less, irregular. Lombard St.	Public Works	2,370	4,000		503
100' x 43' 9", irregular Lombard St.	Public Works	3,000	5,000		504
75' x 106' 3" Lombard St.	Public Works	7,969	8,000		506
Yerba Buena School (Elementary)	Education	52,969	80,000	100,000	509
Old North End Police Station 2475 Greenwich St. Police Juvenile Bureau	Police	9,300	10,000	16,000	513
Engine Co. #20 - Truck Co. #16 Tank Wagon #6 2251 Greenwich St.	Fire	5,760	6,000	52,600	515

LOCATION or NAME	DEPARTMENT	AREA	LAND	IMPROVEMENTS	BLOCK
Sherman School (Elementary) Auxiliary Fire House	Education	75,625	$132,300	$300,000	545
Golden Gate Valley Branch	Library	6,229	12,500	33,100	554
Helen Wills Playground	Education	18,700	42,500		573
Helen Wills Playground	Recreation	17,372	55,000	8,000	573
Engine Co. #8 - Truck Co. #4 1648 Pacific Avenue	Fire	3,830	7,500	17,300	574
Pacific Heights School (Elementary)	Education	38,361	76,700	265,000	588
Alta Plaza	Park	517,928	1,554,000		607
Lafayette Park	Park	500,371	1,500,000		616 625
Gough School (Elementary)	Education	17,557	52,000	30,000	617
Drama Workshop Sacramento St. W. Webster	Recreation	3,978	5,000	3,400	636
Engine Co. #15 2150 California St.	Fire	4,125	10,000	1,500	638
Redding School (Elementary) Auditorium	Education	37,320	135,000	100,000	668
Engine Co. #3 - Truck Co. #3 1067 Post St.	Fire	3,660	20,000	13,200	693
Hamilton Playground	Park	245,781	475,000		703

LOCATION or NAME	DEPARTMENT	AREA	LAND	IMPROVEMENTS	BLOCK
Hamilton Playground	Recreation	(See Park Dept.)		$ 8,000	703
Girls High School	Education	93,844	$140,000	500,000	705
Benjamin Franklin School (Jr. High) Project #32 (Part Acquired)	Education	38,967	67,000		706
Raphael Weill School (Elementary) Auditorium	Education	49,500	75,000	280,000	724
Engine Co. #34 1145 Ellis St.	Fire	3,600	5,500	1,500	736
Adams School Building 750 Eddy St. (16,500 sq.ft.) (Administration Annex)	Education	26,400	110,000	60,000	739
Northern Police Station 841 Ellis St. (9,900 sq.ft.) (Adams Annex)	Police	(See School Dept.)		50,000	739
Jefferson Square	Park	245,781	614,400		745
Golden Gate School (Elementary)	Education	28,359	42,000	60,000	753
Turk & Fillmore Sts. Sub-Station & Garage	Municipal Ry.	56,719	150,000	26,000	756
183' 2" on S/S Turk St. W. Buchanan St. Temporary taking Leasehold Interest by U.S.A. Action No. 23100-G Parcel #6	Education	25,185	37,000	1,300	757
Margaret S. Hayward Playground	Park	232,781	600,000		759
Margaret S. Hayward Playground	Recreation	(See Park Dept.)		7,200	759

LOCATION or NAME	DEPARTMENT	AREA	LAND	IMPROVEMENTS	BLOCK
Central Fire Alarm and Radio	Fire	13,000	$32,000	$25,000	759
Civic Center (N.W. Corner McAllister & Polk) Leased to Standard Oil Co.	General	16,500	145,000		766
#460 McAllister St. 34' 4-1/2" x 120'	Retirement Board	4,125	25,000	$15,000	766
John Swett School Building Samuel Gompers Trades School	Education	51,675	155,000	120,000	768
Bureau of Equipment 840 Octavia St.	Fire	7,500	15,000	15,000	769
Engine Co. #14 - Tank Wagon #4 1051 McAllister St.	Fire	4,125	10,000	1,500	781
War Memorial and Opera House	War Memorial	238,064	833,000	4,450,000	786-A
City Hall	General	237,600	1,188,000	3,125,000	787
Civic Center (City Hall Plaza)	Park	255,234	1,276,000		788
Alamo Square	Park	553,007	1,382,500		799
Commerce High Athletic Field	Education	105,806	530,000	37,000	810
Health Center Building and Central Emergency Hospital	Health	24,815	150,000	616,900	811
Auditorium	Real Estate	113,437	600,000	1,000,000	812

VALUATION REPORT OF REAL PROPERTY OWNED BY THE CITY AND COUNTY OF SAN FRANCISCO

Valuations as of January 1, 1952
Areas expressed in square feet unless otherwise noted

E. J. RIORDAN
Director of Property

LOCATION or NAME	DEPARTMENT	AREA	LAND	IMPROVEMENTS	BLOCK
High School of Commerce	Education	105,806	$550,000	$1,000,000	815
Hayes Valley Community Center	Recreation	8,400	15,000	15,000	819
Alta Vista School (Elementary)	Education	60,672	90,000	150,000	823
John Muir School (Elementary)	Education	46,875	70,000	300,000	841
Gough Page Nursery S.W. Corner Page and Gough Sts. (Child Care Center)	Education	16,500	49,500	5,000	853
Truck Co. #6 - Tank Wagon #9	Fire	6,345	10,000	2,500	875
Hearst School Building (2nd Dist. Congress P.T.A.)	Education	18,906	27,000	6,000	875
Duboce Park	Park	183,547	275,300		876
Julius Kahn Playground (99 yr. Lease from U.S.A.)	Recreation	6.03 Ac. (Presidio)		2,000	901-A
Palace of Fine Arts	Park	589,530	1,250,000	444,000	901-B 916 917 924
Winfield Scott School (Elementary)	Education	75,625	130,000	160,000	920
Miley Playground	Recreation	6,622	6,000	33,000	942
Grant School (Elementary)	Education	46,500	110,000	220,000	963

VALUATION REPORT OF REAL PROPERTY OWNED BY THE CITY AND COUNTY OF SAN FRANCISCO

Valuations as of January 1, 1952
Areas expressed in square feet unless otherwise noted

E. J. RIORDAN
Director of Property

LOCATION or NAME	DEPARTMENT	AREA	LAND	IMPROVEMENTS	BLOCK
Presidio Heights Tank	Water	4,559	$10,000		975
Engine Co. #23 3022 Washington St.	Fire	3,192	5,600	1,000	981
Presidio Branch	Library	35,114	48,000	66,600	1006
Presidio Heights Playground	Education	18,906	27,000		1009
Presidio Heights Playground	Recreation	(See School Dept.)		38,000	1009
Madison School (Elementary)	Education	40,000	55,000	130,000	1014
Engine Co. #26 - Truck Co. #10 3767 Sacramento St.	Fire	6,961	7,000	8,600	1017
Emerson School (Elementary)	Education	37,812	47,200	150,000	1027
Lot 1-A, S.W. Corner California St. and Presidio Ave.	Education	12.144 Ac.	400,000		1032
Roosevelt Junior High School	Education	68,950	103,400	550,000	1061
Geary School (Elementary)	Education	84,775	85,000	110,000	1067
Laurel Heights Playground	Recreation	1.418 Ac.	42,000		1068
Car Barn and Offices	Municipal Ry.	235,550	244,500	670,000	1072
25' x 137' 6" Geary St. N. Scott St. - Truck Co. #5 - Tank Wagon #2	Fire	3,437	4,000	1,500	1078
25' x 80' on O'Farrell St.	Police	2,000	3,000		1101

VALUATION REPORT OF REAL PROPERTY OWNED BY THE CITY AND COUNTY OF SAN FRANCISCO

Valuations as of January 1, 1952
Areas expressed in square feet unless otherwise noted

E. J. RIORDAN
Director of Property

LOCATION or NAME	DEPARTMENT	AREA	LAND	IMPROVEMENTS	BLOCK
Juan DeAnza Elementary School Project #15	Education	3.31 Ac.	$165,000	Under construction	1105) 1111)
Anzavista School Site	Education	53,843	68,000		1111
Angelo J. Rossi Playground Auxiliary Fire House	Recreation	284,656	283,300	$6,400	1140-A) 1141)
Fremont School (Elementary)	Education	28,593	32,000	8,500	1157
Golden Gate Park and Pan Handle	Park	1040.7 Ac.	17,000,000	3,400,000	1168-A) 1264)
Park Emergency Hospital on Stanyan St.	Health	(See Golden Gate Park)		50,000	1168-A
Golden Gate Park Police Station (Stanyan St. opposite Waller St.)	Police	(See Golden Gate Park)		75,000	1168-A
Police Academy Fulton & 37th Ave.	Police	(See Golden Gate Park)		75,000	1168-A
Sewage Treatment Plant opposite 48th Ave.	Public Works	(See Golden Gate Park)		1,389,000	1168-A
Andrew Jackson School	Education	55,000	70,000	145,000	1194
Lowell High School and Gymnasium	Education	104,844	157,200	360,000	1196
Engine Co. #21 1152 Oak St.	Fire	3,437	3,500	1,200	1215
Park Branch	Library	7,750	7,000	19,400	1229

VALUATION REPORT OF REAL PROPERTY OWNED BY THE CITY AND COUNTY OF SAN FRANCISCO

Valuations as of January 1, 1952
Areas expressed in square feet unless otherwise noted

E. J. RIORDAN
Director of Property

LOCATION or NAME	DEPARTMENT	AREA	LAND	IMPROVEMENTS	BLOCK
ge-Broderick Nursery 2' 6" on S/S Page St. Broderick St. hild Care Center)	Education	21,656	27,000	5,000	1236
dley Stone School (Elementary)	Education	53,905	120,900	300,000	1243
uck Co. #12 - Tank Wagon #5 57 Waller St.	Fire	3,437	3,000	1,500	1250
stro Street Extension	Public Works	800	300		1260
lytechnic High School	Education	139,263	140,000	600,000	1265
nset Tunnel	Municipal Ry.	39,456	30,000		1268
nset Tunnel ub-Surface Easements)	Municipal Ry.	36,900 (subsurface)	2,400		1269) 1270)
attan School (Elementary)	Education	50,895	40,700	40,000	1281
attan Playground	Recreation	66,400	53,000		1283
gine Co. #40 49 Clayton St.	Fire	3,350	5,000	3,000	1292
arendon Heights Tank	Water	143,613	35,900		1293-A) 2662)
ker's Beach	Recreation	1.14 Ac.	24,000		1301
wage Disposal Pumping Station	Public Works	9,000	12,600		1306
wer Pumping Station ea Cliff)	Public Works	1,782	1,350	400	1309

VALUATION REPORT OF REAL PROPERTY OWNED BY THE CITY AND COUNTY OF SAN FRANCISCO

Valuations as of January 1, 1952
Areas expressed in square feet unless otherwise noted

E. J. RIORDAN
Director of Property

LOCATION or NAME	DEPARTMENT	AREA	LAND	IMPROVEMENTS	BLOCK
Jas. D. Phelan Recreation Beach (Jointly with State of Calif.) (50 yr. permit from State)	Recreation	263,320	80,000 (City's interest)		1309
Sutro Terminal Lot	Municipal Ry.	7,371	9,500		1313
30' Strip near Point Lobos and 48th Avenues	Municipal Ry.	43,371	8,000		1313
Lincoln Park	Park	202.75 Ac.	1,625,000	985,000	1313
Seal Rocks	Park	1 Acre			
Mountain Lake Park	Park	15.00 Ac.	275,000		1345
Presidio Park Way	Park	23.14 Ac.	728,000		1373) 1420) 1445) 1531) 1536) 1631) 1656)
Richmond Playground	Recreation	36,000	45,000	53,000	1378
Rochambeau Playground	Education	36,000	45,000		1384
Rochambeau Playground	Recreation	(See School Dept.)		9,000	1384
Clement Tennis Courts	Education	36,000	45,000		1403
Clement Tennis Courts	Recreation	(See School Dept.)		5,000	1403
Alamo School (Elementary)	Education	60,000	75,000	325,000	1411

LOCATION or NAME	DEPARTMENT	AREA	LAND	IMPROVEMENTS	BLOCK
chmond Tennis Court	Education	$36,000	$ 45,000		1415
chmond Tennis Court	Recreation	(See School Dept.)			1415
tro School (Elementary)	Education	42,000	63,000	$ 30,000	1421
orge Peabody School (Elementary)	Education	36,000	45,000	35,000	1427
uck Co. #10 0' x 120' W/S Second Ave. Clement St.	Fire	3,600	4,500	1,000	1434
chmond Branch	Library	36,000	45,000	37,400	1441
esidio Junior High School	Education	144,000	180,000	640,000	1461
gine Co. #47 9 - 41st Ave.	Fire	5,410	10,800	24,300	1473
tro Heights	Park	19.56 Ac.	160,000		1484
yer Tank Lot	Water	6,000	7,000		1499
/S 37th Ave. S. Geary Blvd.	Education	18,000	12,400		1508
za Branch	Library	(See School Dept.)		49,300	1508
gine Co. #36 - Truck #14 51 - 26th Ave.	Fire	3,600	4,500	2,500	1518
rgonne Playground	Education	36,000	45,000		1526
rgonne Playground	Recreation	(See School Dept.)		5,000	1526

LOCATION or NAME	DEPARTMENT	AREA	LAND	IMPROVEMENTS	BLOCK
E/S Funston Ave. S. Geary Blvd.	Education	3,984	6,000		1532
Engine Co. #46 - Tank Wagon #13 441 - 12th Ave.	Fire	25,600	37,000	28,000	1532
8th Ave. near Geary Blvd. Substation	Municipal Ry.	6,000	7,500	19,000	1536
Richmond Police Station 451 Sixth Ave.	Police	36,000	45,000	19,000	1538
Geo. Washington High School Gymnasium and Athletic Field	Education	15.88 Ac.	553,600	$1,800,000	1574
Lafayette School (Elementary)	Education	74,400	63,000	310,000	1579
Balboa St. & La Playa Terminal Loop	Municipal Ry.	17,400	29,000		1595
W/S 36th Ave. S. Balboa St. Leased until Feb. 12, 1964 (Mei Lun Yuen, Lessee)	Education	36,000	45,000		1608
W/S 30th Ave. S. Balboa St. Leased until Feb. 12, 1964 (Lucinda Weeks Foundation, Lessee)	Education	36,000	45,000		1614
Cabrillo School (Elementary)	Education	48,383	60,000	50,000	1620
Argonne School (Elementary)	Education	68,520	85,000	75,000	1627
30' x 120' W/S Eighth Ave. S. Balboa St. (Park Presidio Improvement Assn., Lessee)	Fire	3,600	4,500	1,500	1636

LOCATION or NAME	DEPARTMENT	AREA	LAND	IMPROVEMENTS	BLOCK
Frank McCoppin (Elementary)	Education	42,000	52,000	60,000	1638
Argonne Nursery E/S 16th Ave. S. Cabrillo St. Child Care Center	Education	38,250	25,000	5,000	1658
Fulton Playground	Education	36,000	45,000		1670
Fulton Playground	Recreation	(See School Dept.)		12,500	1670
Cabrillo Playground	Education	36,000	45,000		1681
Cabrillo Playground	Recreation	3,000	4,500	12,500	1681
Sunset Parkway	Public Works	54.11 Ac.	1,250,000		1714) 1791) 1817) 1882) 1907) 2013) 2073) 2098) 2156) 2181) 2313) 2365) 2389) 2437) 2460-A 2505-A 2520-A
Funston Ave. & Lincoln Way (School Project #69)	Education	144,000	175,000		1737
Laguna Honda School (Elementary)	Education	48,000	50,000	90,700	1761

VALUATION REPORT OF REAL PROPERTY OWNED BY THE CITY AND COUNTY OF SAN FRANCISCO

Valuations as of January 1, 1952
Areas expressed in square feet unless otherwise noted

E. J. RIORDAN
Director of Property

LOCATION or NAME	DEPARTMENT	AREA	LAND	IMPROVEMENTS	BLOCK
Engine Co. #22 1348 - 10th Ave.	Fire	3,600	4,500	1,000	1764
Sunset Branch	Library	7,500	10,000	34,000	1773
Jefferson School (Elementary)	Education	82,500	81,000	250,000	1773
Jefferson Nursery W/S 24th Ave. S. Irving St. (Child Care Center) (Part leased to Boy Scouts)	Education	36,000	35,000	5,000	1779
Francis Scott Key School Annex Elementary)	Education	60,000	40,000	150,000	1797
Engine Co. #45 1348 - 45th Ave.	Fire	3,600	3,500	11,400	1799
Terminal Loop	Municipal Ry.	2,625	5,000		1805
Lake Honda Tract	Water	21,152	10,000		1852
Columbus School (Elementary)	Education	78,007	75,000	95,000	1858
Lawton School (Elementary)	Education	90,000	72,000	500,000	1876
Francis Scott Key School (Elementary)	Education	90,000	72,000	440,000	1888
Sunset Playground	Recreation	144,000	115,000	212,000	1915
S.E. Corner 15th Ave. & Lawton St.	Public Works	27,828	12,000		1930-A
Lake Honda Tract	Water	82,570	40,000		1937

LOCATION or NAME	DEPARTMENT	AREA	LAND	IMPROVEMENTS	BLOCK
ose Noriega Home School Project #67	Education	61,020	65,000	380,000	2005
rand View Park	Park	1.10 Ac.	5,500		2034-A
aguna Honda Reservoir	Water	38.769 Ac.	155,000		2044) 2634) 2734)
0' x 120' W/S 44th Ave. S. Noriega St.	Fire	3,600	3,000		2081
25' x 120' on 32nd Ave. ngine Co. #30 935 - 32nd Ave.	Fire	15,000	12,000	228,500	2102
unset Reservoir	Water	34.38 Ac.	520,000		2107
/S 9th Ave. S. Ortega St.	Education	32,065	20,000		2126
ohn P. Murphy Playground	Recreation	21,182	15,000	33,000	2126
olden Gate Heights Park	Park	4.87 Ac.	24,300		2132-A) 2132-B)

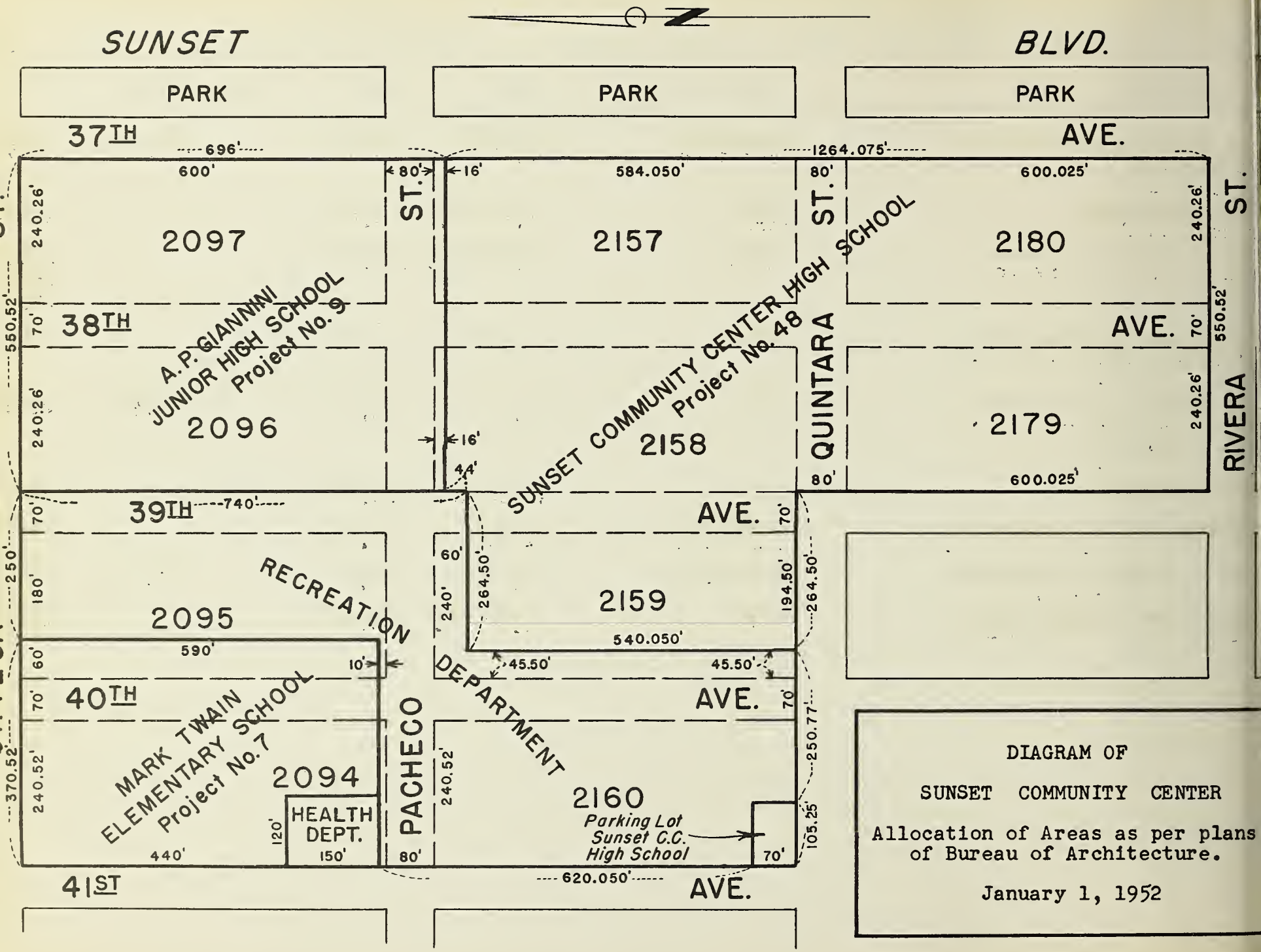

DIAGRAM OF

SUNSET COMMUNITY CENTER

Allocation of Areas as per plans of Bureau of Architecture.

January 1, 1952

VALUATION REPORT OF REAL PROPERTY OWNED BY THE CITY AND COUNTY OF SAN FRANCISCO

Valuations as of January 1, 1952
Areas expressed in square feet unless otherwise noted

E. J. RIORDAN
Director of Property

LOCATION or NAME	DEPARTMENT	AREA	LAND	IMPROVEMENTS	BLOCK
SUNSET COMMUNITY CENTER (Total Area including streets)		43.006 Ac.			
Mark Twain Elementary School Project #7	Education	4.605 Ac.	$132,000		2094) 2095)
Health Center 150' x 120'	Health	18,000	18,000		2094
Playground	Recreation	9.768 Ac.	161,000		2095) 2096) 2158) 2159) 2160)
A.P. Giannini Junior High School Project #9 (Part acquired)	Education	8.796 Ac.	150,000		2096) 2097) 2157) 2158)
Sunset Community Center High School	Education	19.255 Ac.	424,000		2157) 2158) 2159) 2179) 2180)
Parking Area 70' x 105.25'	Education	0.169	7,500		2160

Departmental allocation of areas, as per plans of Bureau of Architecture, and therefore subject to change when jurisdictional status is finally determined.

LOCATION or NAME	DEPARTMENT	AREA	LAND	IMPROVEMENTS	BLOCK
Robert Louis Stevenson Elementary School (Project #5)	Education	144,000 144,000	$ 75,000 125,000	Under Construction	2154) 2155)
Juan Crespi Home School Project #26 - Quintara St. bet. 24th & 25th Aves.	Education	42,000	43,000	$235,000	2193
Abraham Lincoln High School	Education	704,000	400,000	1,040,000	2194
Engine Co. #49 2155 - 18th Ave.	Fire	6,000	6,000	29,000	2199
10' 3" x 80' on 19th Ave. S.E. Corner at Quintara St.	Public Works	820	500		2199
Lot 50' x 54' more or less (Part Lot 1)	Municipal Ry.	2,692	1,000		2203
Lot 125' x 58' more or less (Part Lot 1)	Education	7,316	2,000		2203
Lot 50' x 66' more or less (Lot 3)	Education	3,295	1,350		2203
Jededian Smith School Project #13 (Part acquired)	Education	24,000	15,800		2204
Lot 50' x 120' (Lot 16)	Education	6,000	1,300		2204
Lot 50' x 120' (Lot 17)	Education	6,000	1,300		2204
Lot 25' x 120' (Lot 26)	Education	3,000	600		2205
Lot 150' x 120' (Lot 21-A)	Education	18,000	1,500		2205
Lot 100' x 120' (Lots 18, 18-A, 19 and 20)	Education	12,000	1,200		2205

LOCATION or NAME	DEPARTMENT	AREA	LAND	IMPROVEMENTS	BLOCK
Herbert Hoover Junior High School Project #14 (Part acquired)	Education	80,985		22,400	2204) 2205) 2336) 2337) 2337-A 2338-A 2340 2340-A 2341 2342
Forest Hill Tank	Water	12,147	3,500		2207
Sunset Tank & Pump Station	Water	12,000	8,000	10,000	2305
Street Cleaning Department 125' x 100' on 19th Ave.	Public Works	12,500	15,000	25,000	2347
McCoppin Square	Park	7.57 Ac.	200,000		2351
Parkside Branch (85' x 148')	Library	(See Park Dept.)		132,000	2351
130' x 150' W/S 44th Ave. S. Santiago St.	Education	19,500	12,000		2353
Taraval Police Station 24th Ave. & Taraval St.	Police	(See School Dept.)		64,000	2353
School Project #61 Santiago St. - 39th Ave. to 41st Ave.	Education	230,000	205,000	233,000	2368) 2369)
Phoebe Apperson Hearst Home School (Part acquired) Project #62	Education	111,000	105,000	78,000	2370

VALUATION REPORT OF REAL PROPERTY OWNED BY THE CITY AND COUNTY OF SAN FRANCISCO

Valuations as of January 1, 1952
Areas expressed in square feet unless otherwise noted

E. J. RIORDAN
Director of Property

LOCATION or NAME	DEPARTMENT	AREA	LAND	IMPROVEMENTS	BLOCK
Ulloa School (Elementary) Auxiliary Fire House	Education	78,000	$60,000	$140,000	2387
Carl Larsen Park	Park	6.61 Ac.	220,000		2420) 2477)
Parkside School (Elementary)	Education	90,000	64,000	120,000	2425
30' x 120' W/S 44th Ave. S. Vicente St.	Fire	3,600	2,500		2452
Ulloa School (Elementary) New Site, Project #1, Includes part of 41st Ave., vacated.	Education	173,200	173,000	Under construction	2455
South Sunset Playground Includes part of 41st Ave., vacated.	Recreation	156,800	157,000	24,400	2456
Public Park 26th to 28th Ave. Vicente to Wawona St.	Park	8.08 Ac.	80,000		2469
Pinelake Park Playground	Recreation	29.25 Ac.	145,000		2471 2494-A 2499-A 2500-A 2528
Sigmund Stern Recreation Grove	Recreation	33.149 Ac.	180,000	55,000	2488
Buena Vista Park	Park	36.00 Ac.	220,000		2601
Sunset Tunnel (Sub-Surface Easements)	Municipal Ry.	9,309	190		2603

VALUATION REPORT OF REAL PROPERTY OWNED BY THE CITY AND COUNTY OF SAN FRANCISCO

Valuations as of January 1, 1952
Areas expressed in square feet unless otherwise noted

E. J. RIORDAN
Director of Property

LOCATION or NAME	DEPARTMENT	AREA	LAND	IMPROVEMENTS	BLOCK
Sunset Tunnel (Sub-Surface Easements)	Municipal Ry.	2,945	60		2608
Sunset Tunnel (Sub-Surface Easements)	Municipal Ry.	9,956	250		2609
Sunset Tunnel (Sub-Surface Easements)	Municipal Ry.	10,157	600		2610
Sunset Tunnel (Sub-Surface Easements)	Municipal Ry.	4,473	400		2611
McKinley School (Elementary)	Education	73,600	68,000	115,000	2612
Roosevelt Way at Henry St.	Public Works	14,894	6,000		2612
Corona Heights (Including Street Areas Closed)	Recreation	16.875 Ac.	40,000	28,000	2615
Statue of Olympus	Park	10,000	8,000		2629-A
Twin Peaks Boulevard & Park	Park	19.89 Ac.	40,000		2643
Sutro Reservoir Site	Water	18.39 Ac.	40,000		2643-A
Corbett Avenue	Public Works	2,298	2,500		2651
Ashbury Tank 1248 Clayton St.	Fire	7,821	6,500		2655
Market Street Extension	Public Works	58	50		2657
Market Street Extension	Public Works	6,768	7,500		2658
Market Street Extension	Public Works	12,500	5,000		2659

VALUATION REPORT OF REAL PROPERTY OWNED BY THE CITY AND COUNTY OF SAN FRANCISCO

Valuations as of January 1, 1952
Areas expressed in square feet unless otherwise noted

E. J. RIORDAN
Director of Property

LOCATION or NAME	DEPARTMENT	AREA	LAND	IMPROVEMENTS	BLOCK
Eureka Valley Playground	Recreation	83,500	65,000		2694
Douglas School (Elementary) Project #21	Education	33,750	36,000	10,700	2697
Market Street Extension	Public Works	784	500		2703
Market Street Extension	Public Works	1,925	1,000		2704
Market Street Extension	Public Works	2,800	2,000		2713
Market Street Extension	Public Works	1,500	600		2716
Twin Peaks School (Elementary)	Education	47,700	24,000	20,000	2718
Twin Peaks Reservoir	Fire	38.4 Ac.	135,000		2719-C
Christmas Tree Point Lands	Real Estate	9.00 Ac.	31,000		2719-C
Pipe Line Right of Way	Fire	5,000	1,000		2721
Twin Peaks Elementary School Project #12	Education	4.12 Ac.	69,500		2745) 2756)
Alvarado School (Elementary)	Education	79,247	50,000	250,000	2773
Engine Co. #24 100 Hoffman Ave.	Fire	5,550	5,000	16,000	2801
Laguna Honda Home	Health	65.27 Ac.	650,000	3,125,000	2822
Laguna Honda Home (Portion alongside Tunnel Station)	Health	0.58 Ac.	25,000		2864
Youth Guidance Center	Juvenile Court	15.187 Ac.	120,000	3,030,000	2822

VALUATION REPORT OF REAL PROPERTY OWNED BY THE CITY AND COUNTY OF SAN FRANCISCO

Valuations as of January 1, 1952
Areas expressed in square feet unless otherwise noted

E. J. RIORDAN
Director of Property

LOCATION or NAME	DEPARTMENT	AREA	LAND	IMPROVEMENTS	BLOCK
Noe Valley Tennis Courts	Education	40,280	24,000		2829
Noe Valley Tennis Courts	Recreation	(See School Dept.)		5,000	2829
Portola Drive	Public Works	38,825	20,000		2832
Portola Drive	Public Works	50,140	25,000		2848
Laguna Honda Tunnel Station	Municipal Ry.	30,800	20,000		2864
Glen Park Reservoir Land	Hetch Hetchy	31.839 Ac.	80,000		2893) 2894) 2895) 2898) 2899) 2900) 2901-A) 2905 2906 2907 2909 2910 2911 6608
Mt. Davidson Park	Park	39.42 Ac.	100,000		2903) 2961) 2961-A 3008-A 3009 3015 3016 3019-A

LOCATION or NAME	DEPARTMENT	AREA	LAND	IMPROVEMENTS	BLOCK
Sewer Drainage	Public Works	5,000	2,000		3064
Sewer Drainage	Public Works	5,000	2,250		3088
Lots 48-49 (50 x 100)	Library	5,000	5,050		3115
Sunnyside School (Elementary)	Education	64,687	50,000	175,000	3121
City College	Education	59.4 Ac.	950,000	2,000,000	3179
Balboa Park	Park	31.22 Ac.	600,000		3179
Junior Recreation Museum 600 Ocean Ave.	Recreation	2.25 Ac.	40,000	10,000	3179
Ingleside Police Station (Balboa Park)	Police	1.12 Ac.	18,000	17,500	3179
Engine Co. #38 - Tank Wagon #10 2098 San Jose Ave.	Fire	0.23 Ac.	9,600	2,000	3179
Lot 3 - 80' Strip (Mission Freeway)	Public Works	39,440	25,000		3179
Balboa Park Reservoir Site	Water	29.03 Ac.	575,000		3180
Balboa Park Reservoir Site (Ocean Ave. frontage except reserved area)	Water	3.32 Ac.	120,000		3180
Commodore Sloat School (Elementary)	Education	195,266	150,000	180,000	3256
Aptos Junior High School	Education	121,974	95,000	700,000	3266-A
Aptos Playground	Recreation	202,000	160,000	30,000	3266-A

LOCATION or NAME	DEPARTMENT	AREA	LAND	IMPROVEMENTS	BLOCK
No. 150 Otis St. 50 Vara Lot	Education	18,906	38,000		3513
Juvenile Detention Home (No. 150 Otis St.)	Juvenile Court	(See School Dept.)		400,000	3513
Van Ness Avenue South	Public Works	3,056	12,200		3514
Harrison Street Warehouse	Education	33,050	80,000	150,000	3520
Corporation Yard (to be given up for 13th St. Freeway. See new site. Blocks 4341, 4342 and 4343.)	Public Works	143,000	275,000	26,000	3523) 3902)
100' x 125' on E. Sanchez St. Engine Co. #27 - Truck Co. #6 Salvage Corps #2	Fire	12,500	15,000	265,000	3542
Marshall School (Elementary)	Education	33,900	35,000	45,000	3553
Continuation High School	Education	36,400	100,000	100,000	3554
Engine Co. #7 3160 - 16th St.	Fire	2,125	8,500	2,000	3555
McCreery Branch	Library	18,906	27,500	28,700	3564
Clarendon Heights Pumps	Water	16,500	19,000	500	3564
Sanchez School (Elementary)	Education	72,921	72,900	750,000	3565
Everett Junior High School	Education	183,279	183,300	800,000	3565

Valuations as of January 1, 1952
Areas expressed in square feet unless otherwise noted

E. J. RIORDAN
Director of Property

LOCATION or NAME	DEPARTMENT	AREA	LAND	IMPROVEMENTS	BLOCK
18th St. W. Treat Ave.	Registrar	22,000	27,000	9,400	3573
ssion Police Station 57 - 17th St.	Police	13,510	17,000	8,000	3573
ssion High School	Education	234,640	234,600	1,150,000	3579
ssion Park	Park	13.37 Ac.	927,400		3586) 3599)
w Site for Drill Tower & Fire llege, Engine Co. #10 uck Co. #7 - Tank Wagon #11 lvage Corps #4 S 19th St. bet. Shotwell & Folsom	Fire	45,325	71,300		3594
ssion Playground	Education	36,050	36,000		3597
ssion Playground	Recreation	43,418	30,000	19,000	3597
einbrunn Bequest S 19th St., 105' East of Sanchez ., 125' x 114'	Education	14,250	7,000		3600
urch Street Line	Municipal Ry.	28,153	22,500		3606
lsom Playground	Recreation	34,300	43,500	2,500	3611
' x 122' 6" E/S Folsom 22nd St.	Fire	3,067	3,000		3613
hn A. O'Connell Vocational Technical Institute	Education	67,375	100,000	450,000	3613

VALUATION REPORT OF REAL PROPERTY OWNED BY THE CITY AND COUNTY OF SAN FRANCISCO

Valuations as of January 1, 1952
Areas expressed in square feet unless otherwise noted

E. J. RIORDAN
Director of Property

LOCATION or NAME	DEPARTMENT	AREA	LAND	IMPROVEMENTS	BLOCK
rtlett St. Public Parking t (Part acquired)	Real Estate	35,359	68,200		3616
urch Street Line	Municipal Ry.	29,430	23,000		3619
ison Nursery 3' x 125' on Church St. xiliary Fire House ild Care Center	Education	28,899	17,500	5,000	3620
gine Co. #44 16 - 22nd St.	Fire	2,850	1,500	6,600	3622
ison School (Elementary)	Education	80,275	80,000	266,000	3630
muel Gompers Trades School	Education	56,237	126,500	420,000	3636
wthorne School (Elementary)	Education	69,515	69,500	230,000	3638
race Mann Junior High School	Education	111,536	195,200	500,000	3643
ssion Police Station (Lot 5)	Police	23,549	25,500	147,000	3644
gine Co. #17 6 Jessie St.	Fire	1,875	12,300	18,000	3704
uck Co. #1 - Rescue Squad #1 (eased to Hale Bros.) 0 Jessie St.	Fire	3,750	24,600	30,000	3704
E. Corner Fifth & Market Sts. (incoln Bldg. leased for 20 years S.F. Holding Co. beginning ly 1, 1943, Rental $29,500. er month)	Education	75,625	5,200,000	800,000	3705

LOCATION or NAME	DEPARTMENT	AREA	LAND	IMPROVEMENTS	BLOCK
Stevenson St. near 2nd St. Substation	Municipal Ry.	4,644	$22,000	$19,200	3708
Engine Co. #4 - Water Towers #1 and #2 - Air Compressor #1 Search Light Engine #1 676 Howard St.	Fire	4,400	17,000	17,900	3722
147 Natoma St. 40' x 80'	Fire	3,200	9,600	18,000	3722
Tehama St. Building 118' x 75'	Education	8,850	20,000	7,500	3736
Lincoln School, N/S Harrison St. W. Fourth St. (Elementary)	Education	37,325	74,600	50,000	3752
Southern Police Station 360 Fourth St.	Police	12,000	24,000	66,800	3752
Columbia Square	Park	110,000	220,000		3754
Engine Co. #6 - Tank Wagon #8 & Salvage Corps #1 356 Seventh St.	Fire	4,250	10,000	16,100	3755
Franklin School (Elementary)	Education	37,625	60,000	65,000	3758
South Park	Park	37,759	47,200		3775
Bryant Street Pipe Yard	Water	59,812	119,600	8,800	3777
Engine Co. #35 - Truck Co. #8 38 Bluxome St.	Fire	6,000	15,000	80,000	3786
Pumping Station #1 698 - 2nd St.	Fire	16,000	56,000	175,500	3788

LOCATION or NAME	DEPARTMENT	AREA	LAND	IMPROVEMENTS	BLOCK
Engine Co. #19 - Water Tower #3 1300 - 4th St.	Fire	27,108	$67,700	$46,200	3837
Bryant and Alameda Sts. Sub Station & Store Room	Municipal Ry.	48,000	75,000	43,900	3904
Warehouse for Purchaser of Supplies Crew Gas Cleaning Station	Purchasing	41,652	83,000	79,500	3925
48' 11-1/4" x 152' 1-3/4", irregular	General	3,655	5,500		3926
Franklin Square	Park	192,000	288,000		3963
Car Barn	Municipal Ry.	192,000	240,000	676,000	3971
Jackson Playground	Park	192,000	192,000		3981
Jackson Playground Auxiliary Fire House	Recreation	(See Park Dept.)		5,400	3981
Buena Vista Building (Warehouse) (Samuel Gompers Trades School)	Education	20,000	20,000	2,500	4023
Patrick Henry School (Elementary) Project #24	Education	64,500	44,250	140,000	4029
Daniel Webster School (Elementary)	Education	55,000	27,500	160,000	4066
50' x 75' on 20th St.	Library	3,750	3,200	75,500	4068
Matt. I. Sullivan School Site	Education	29,500	22,000	5,000	4068

VALUATION REPORT OF REAL PROPERTY OWNED BY THE CITY AND COUNTY OF SAN FRANCISCO

Valuations as of January 1, 1952
Areas expressed in square feet unless otherwise noted

E. J. RIORDAN
Director of Property

LOCATION or NAME	DEPARTMENT	AREA	LAND	IMPROVEMENTS	BLOCK
City and County Hospital (Normal number of beds 1200) (Emergency " " " 1400)	Health	933,360	$700,000	$3,200,000	4090, 4140, 4154
McKinley Square	Park	242,480	60,000		4091
Engine Co. #48 798 Wisconsin St.	Fire	5,000	5,000	15,000	4097
Irving M. Scott School (Elementary)	Education	30,000	30,000	25,000	4107
Potrero Police Station Emergency Hospital 2300 Third St.	Police	12,000	18,000	61,000	4108
Engine Co. #16 909 Tennessee St.	Fire	5,000	5,000	28,600	4108
Bryant School (Elementary)	Education	30,000	27,000	40,000	4151
25' x 80' E/S DeHaro N. 23rd St.	Fire	2,000	2,000		4160
Potrero Heights Reservoir	Water	40,000	24,000		4161
Potrero Playground	Recreation	415,680	62,500	21,200	4163
24th & Utah St. Garage	Municipal Ry.	80,000	60,000	57,200	4213
Sunshine School (Elementary)	Education	39,000	33,000	291,600	4273
James Rolph Jr. Playground	Recreation	134,334	107,800	7,600	4276
Starr King School (Elementary)	Education	40,000	30,000	60,000	4277

VALUATION REPORT OF REAL PROPERTY OWNED BY THE CITY AND COUNTY OF SAN FRANCISCO

Valuations as of January 1, 1952
Areas expressed in square feet unless otherwise noted

E. J. RIORDAN
Director of Property

LOCATION or NAME	DEPARTMENT	AREA	LAND	IMPROVEMENTS	BLOCK
Engine Co. #37 - Truck Co. #9 2501 - 25th St.	Fire	7,500	$9,000	$19,600	4279
Potrero Nursery (Child Care Center)	Education	25,000	12,500	16,000	4287
Incinerating Plant (J. H. Mohr, Inc., Lessee)	Public Works	30,000	30,000	10,000	4341
Corporation Yard	Public Works	179,031	225,000	515,000	4341) 4342) 4343)
Engine Co. #25 3305 Third St.	Fire (State Property)			46,300	4502-A
Ridgepoint No. 1 School	Education	0.972 Ac.	8,500	64,000	4700
Ridgepoint No. II School	Education	1.087 Ac.	9,500	72,000	4700
Ridgepoint No. III School	Education	2.481 Ac.	23,500		4700
Hunter's Point No. I School	Education	1.163 Ac.	8,000	143,000	4700
Hunter's Point No. II School	Education	2.575 Ac.	18,500	160,000	4700
90' x 100' (Tank Site)	Water	9,000	1,000		4700
25' x 100' on Palou Ave. W. of Jennings St.	Public Works	2,500	2,000		4731
Market Place 200' x 600'	General	120,000	2,400		4903
Double Rock School (Elementary)	Education	52,500	52,500	100,000	4909

LOCATION or NAME	DEPARTMENT	AREA	LAND	IMPROVEMENTS	BLOCK
Market Place 200' x 600'	General	120,000	$2,400		4920
Bret Harte Elementary School Project #10 (including Hollister Ave. and part of Griffith St.)	Education	167,040	42,000	Under Construction	4944) 4964)
Gilman Playground (Including part of Griffith St.)	Recreation	6.781 Ac.	40,000	5,000	4945-A 4963) 4975)
N. Ingerson Ave. E. Hawes St.	General	2,500	500		4964
Bay Shore Boulevard (Lot 5-C)	Public Works	7,000	4,000		4991
Bay Shore Boulevard (Lot 5-D)	Public Works	1,800	180		4991
Bay View Park	Park	30.00 Ac.	30,000		4991) 5010-A
Bret Harte School (Elementary)	Education	60,602	18,200	60,000	4994
Bay Shore Boulevard	Public Works	8,200	820		5036
Bay Shore Boulevard	Public Works	11,400	1,140		5037
Bay Shore Boulevard	Public Works	2,400	2,000		5054-A
Bay Shore Boulevard	Public Works	9,000	6,000		5067
Candlestick Cove School (Elementary)	Education	41,700	16,000	85,000	5090

LOCATION or NAME	DEPARTMENT	AREA	LAND	IMPROVEMENTS	BLOCK
North Point Sludge Treatment Plant at IslaisCreek (Part acquired)	Public Works	28.847 Ac.	$263,090	$6,618,000	5252) 5261) 5262) 5270) 5271) 5280) 5281) 5288) 5289) 5298) 5304)
115' on S/S Jerrold Ave. E. of Barnevald Ave. Pipe Yard	Public Works	60,600	75,000		5286-A
17' Strip (Lot 4)	General	12,950	15,000		5286-A
Bay View Police Barn (Loaned to the Health Dept. for Child Care Clinic)	Police	5,000	4,000	9,700	5306
Pump Station	Water	1,875	2,000		5308
Burnett Playground	Recreation	80,000	80,000	303,000	5310
Burnett School (Elementary)	Education	40,000	40,000	35,000	5310
Engine Co. #11 Tank Wagon #14 - Truck Co. #17 1632 Oakdale Ave.	Fire	5,000	5,000	1,500	5311
John Fremont Elementary School Project #17 (Part acquired)	Education	144,180	56,000		5346) 5347) 5351)

LOCATION or NAME	DEPARTMENT	AREA	LAND	IMPROVEMENTS	BLOCK
Silver & Thomas Ave. Junior High School Site Project #66 (Part acquired)	Education	193,775	$73,962		5351) 5379) 5380)
Bay View School (Elementary) Auxiliary Fire House	Education	70,000	28,000	130,000	5356
Bay Shore Boulevard	Public Works	8,192	820		5375
Bay Shore Boulevard	Public Works	2,650	3,000		5392
Silver Terrace Playground	Recreation	5.536 Ac.	62,000	30,000	5396
Bay View Playground	Recreation	149,558	67,000	9,000	5420
LeConte School (Elementary)	Education	64,153	50,000	300,000	5503
Adam to Holladay St. S. Bay Shore Blvd.	Education	6,600	660		5511
Bay Shore Boulevard	Public Works	4,750	475		5511
Bernal Park	Park	91,380	73,000		5516
Lot 8	Public Works	1,200	500		5528
Bernal Heights Boulevard (Part acquired)	Public Works	20.035 Ac.	67,900		5548
Precita Valley Lot	Water	9,690	3,000		5549
17' Strip	General	5,417	6,000		5588-A
Paul Revere School (Elementary)	Education	35,000	16,000	10,000	5702

LOCATION or NAME	DEPARTMENT	AREA	LAND	IMPROVEMENTS	BLOCK
Bernal Center, Playground and Library	Education	43,094	$30,000		5707
Bernal Center, Playground and Library	Recreation	(See School Dept.)		$65,000	5707
College Hill Reservoir	Water	346,850	104,000		5710
Holly Park	Park	7.50 Ac.	75,000		5714-A
Junipero Serra School (Elementary)	Education	34,730	26,000	40,000	5718
45' x 100', Engine Co. #32 194 Park St.	Fire	4,500	3,600	53,000	5720
Paul Revere School Annex (Elementary)	Education	31,500	15,000	160,000	5728
Farmers' Market	Sealer of Weights and Measures	6.60 Ac.	90,000		5731) 5732) 5733) 5733-A 5734)
Islais Creek Lots	Water	28,630	10,000		5735
St. Mary's Park Playground	Recreation	616,600	115,000	210,000	5801
Islais Creek Lots	Water	3,600	2,000		5817
Islais Creek Lots	Water	7,000	1,000		5823
Islais Creek Lots	Water	3,500	350		5848
Islais Creek Lots	Water	6,500	1,200		5853

VALUATION REPORT OF REAL PROPERTY OWNED BY THE CITY AND COUNTY OF SAN FRANCISCO

Valuations as of January 1, 1952
Areas expressed in square feet unless otherwise noted

E. J. RIORDAN
Director of Property

LOCATION or NAME	DEPARTMENT	AREA	LAND	IMPROVEMENTS	BLOCK
Lot 1-A, irregular	Public Works	10,265	5,133		5873
Hillcrest School (Elementary) (Including Pioche St.)	Education	106,994	53,000	$700,000	5901) 5911)
Engine Co. #42 2460 San Bruno Ave.	Fire	6,000	5,000	3,300	5924
Portola Playground	Recreation	216,000	130,000	48,300	5929) 5930)
University Mound Reservoir	Water	37.08 Ac.	350,000		5973
Portola Junior High School (Auditorium)	Education	192,000	120,000	550,000	5983) 5984)
Edward Robeson Taylor School (Elementary)	Education	96,000	60,000	250,000	5985
John McLaren Park (Part acquired) (Including street areas)	Park	258.31 Ac.	895,000		5995) et al)
Monroe School (Elementary)	Education	120,000	72,000	110,000	6010
Excelsior School (Elementary)	Education	60,000	42,000	100,000	6012
Cleveland School (Elementary)	Education	60,000	42,000	30,000	6075
Engine Co. #43 724 Brazil Ave.	Fire	5,000	3,500	2,900	6076
Excelsior Playground	Recreation	70,000	49,000	3,000	6088

LOCATION or NAME	DEPARTMENT	AREA	LAND	IMPROVEMENTS	BLOCK
Lot 1 - 30' x 100'	General	3,000	1,200		6117
Lot 6 - 100' x 120'	General	12,000	1,250		6118
Lot 7 - 60' x 100'	General	6,000	500		6118
Lot 8 - 60' x 100'	General	6,000	600		6118
Southeast Senior High School Project #50 (Part acquired)	Education	3.22 Ac.	22,800		6125) 6126) 6127) 6128) 6150) 6151) 6152) 6153) 6160) 6161) 6162) 6163)
(22,949 sq. ft. held under "General", at value of about $3300.00, can be transferred for this project)					
Lot 1 - 240' x 100'	General	24,000	3,100		6130
125' x 120'		15,000	1,500		
Lot 2 - 100' x 120'	General	12,000	1,200		6130
Lot 2 - 100' x 120'	General	12,000	1,200		6131
Lot 4 - 25' x 120'	General	3,000	400		6150
Lot 5 - 12' 6" x 120'	General	1,500	200		6150
Lot 17 - 50' x 120'	General	6,000	800		6151
Lot 5 - 33' 4" x 120'	General	4,000	1,000		6159

LOCATION or NAME	DEPARTMENT	AREA	LAND	IMPROVEMENTS	BLOCK
Lot 6 - 33' 4" x 120'	General	4,000	1,000		6159
Lot 7 - 33' 4" x 120'	General	4,000	1,000		6159
Lot 10 - 75' x 120'	General	9,000	900		6160
Lot 5 - 58.37' x 77.14' (irregular)	General	2,251	200		6162
Lot 6 - 29.10' x 58.37' (irregular)	General	2,008	200		6162
Lot 7 - 26.90' x 100'	General	2,690	300		6162
Lot 8 - 25' x 100'	General	2,500	300		6162
El Dorado Home School Project #29 (Part acquired) (51,328 sq. ft. held under "General", at a value of about $7900.00 can be transferred for this project)	Education	99,402	20,050		6163) 6164) 6179)
Lot 9 - 25' x 120'	General	3,000	400		6163
Lot 25 - 25' x 120'	General	3,000	500		6163
Lot 26 - 25' x 120'	General	3,000	500		6163
Lot 27 - 25' x 120'	General	3,000	500		6163
Lot 28 - 25' x 120'	General	3,000	500		6163
Lot 8 - 75' x 100' (Irregular)	General	3,784	600		6164
Lot 9 - 25.48' x 100'	General	2,548	400		6164

LOCATION or NAME	DEPARTMENT	AREA	LAND	IMPROVEMENTS	BLOCK
Lot 11 - 25' x 100'	General	2,500	$400		6164
Lot 12 - 25' x 100'	General	2,500	400		6164
Lot 13 - 25' x 100'	General	2,500	350		6164
Lot 14 - 25' x 100'	General	2,500	350		6164
Lot 20 - 48' x 100' (irregular)	General	5,196	600		6164
Lot 21 - 25' x 120'	General	3,000	400		6164
Lot 5 - 50' x 120'	General	6,000	1,800		6170
Lot 9 - 30' x 100'	General	3,000	400		6170
Lot 10 - 30' x 100'	General	3,000	400		6170
Wilde Ave. Reservoir 260.28' on Oneta St., 173.37' on Wilde Ave.	Water	14,839	1,500		6179
Lot 17 - 25' x 100'	General	2,500	400		6179
Lot 30 - 25' x 100'	General	2,500	300		6179
Lot 39 - 25' x 100'	General	2,500	300		6179
Lot 40 - 25' x 100'	General	2,500	350		6179
Lot 44 - 25' x 100'	General	2,500	350		6179
Lot 45 - 25' x 100'	General	2,500	350		6179

LOCATION or NAME	DEPARTMENT	AREA	LAND	IMPROVEMENTS	BLOCK
Lot 46 - 25' x 100'	General	2,500	$350		6179
Lot 47 - 25' x 100'	General	2,500	350		6179
Lot 50 - 25' x 100'	General	2,500	400		6179
Lot 51 - 25' x 100'	General	2,500	400		6179
Lot 53 - 25' x 100'	General	2,500	400		6179
Lot 54 - 25' x 100'	General	2,500	400		6179
Lot 55 - 25' x 100'	General	2,500	400		6179
Lot 56 - 25' x 100'	General	2,500	400		6179
Lot 57 - 25' x 100'	General	2,500	400		6179
Lot 2 - 60.15' x 72.75' (Irregular)	General	2,188	300		6180
Lot 3 - 26' 6" x 97' (Irregular)	General	2,597	300		6180
Lot 4 - 26' 6" x 95' (Irregular)	General	2,544	300		6180
Lot 5 - 26' 6" x 93' (Irregular)	General	2,491	300		6180
Lot 6 - 26' 6" x 89' (Irregular)	General	2,411	300		6180
Lot 19 - 25' x 100'	General	2,500	300		6186
Lot 20 - 25' x 100'	General	2,500	300		6186
Lot 22 - 25' x 100'	General	2,500	300		6186

LOCATION or NAME	DEPARTMENT	AREA	LAND	IMPROVEMENTS	BLOCK
Lot 29 - 25' x 100'	General	2,500	$250		6186
Lot 30 - 25' x 100'	General	2,500	250		6186
Lot 34 - 25' x 100'	General	2,500	250		6186
Lot 35 - 25' x 100'	General	2,500	250		6186
Lot 36 - 25' x 100'	General	2,500	250		6186
Lot 37 - 25' x 100'	General	2,500	250		6186
Lot 38 - 25' x 100'	General	2,500	250		6186
Lot 15 - 25' x 100'	General	2,500	300		6187
Lot 16 - 25' x 100'	General	2,500	300		6187
Lot 17 - 25' x 100'	General	2,500	300		6187
Lot 18 - 25' x 100'	General	2,500	300		6187
Lot 23 - 25' x 100'	General	2,500	300		6187
Lot 24 - 25' x 100'	General	2,500	300		6187
Lot 25 - 25' x 100'	General	2,500	300		6187
Lot 26 - 25' x 100'	General	2,500	300		6187
Lot 27 - 25' x 100'	General	2,500	300		6187
Lot 30 - 25' x 100'	General	2,500	300		6187

LOCATION or NAME	DEPARTMENT	AREA	LAND	IMPROVEMENTS	BLOCK
Lot 31 - 25' x 100'	General	2,500	$300		6187
Lot 32 - 25' x 100'	General	2,500	300		6187
Lot 33 - 25' x 100'	General	2,500	300		6187
Lot 34 - 25' x 100'	General	2,500	300		6187
Lot 35 - 25' x 100'	General	2,500	300		6187
Lot 36 - 25' x 100'	General	2,500	300		6187
Lot 37 - 25' x 100'	General	2,500	300		6187
Lot 38 - 25' x 100'	General	2,500	300		6187
Lot 39 - 25' x 100'	General	2,500	300		6187
Lot 40 - 25' x 100'	General	2,500	300		6187
Lot 41 - 25' x 100'	General	2,500	300		6187
Lot 42 - 25' x 100'	General	2,500	300		6187
Lot 43 - 25' x 100'	General	2,500	300		6187
Lot 45 - 25' x 100'	General	2,500	300		6187
Lot 46 - 25' x 100'	General	2,500	300		6187
Lot 47 - 25' x 100'	General	2,500	300		6187
Lot 48 - 25' x 100'	General	2,500	300		6187

LOCATION or NAME	DEPARTMENT	AREA	LAND	IMPROVEMENTS	BLOCK
Lot 49 - 25' x 100'	General	2,500	$300		6187
Lot 56 - 25' x 100'	General	2,500	300		6187
Lot 57 - 50' x 100' (Irregular)	General	4,250	450		6187
Lot 10 - 25' x 100'	General	2,500	300		6188
Lot 11 - 25' x 100'	General	2,500	300		6188
Lot 12 - 25' x 100'	General	2,500	300		6188
Lot 13 - 25' x 100'	General	2,500	300		6188
Lot 14 - 25' x 100'	General	2,500	300		6188
Lot 21 - 25' x 100'	General	2,500	300		6188
Lot 22 - 25' x 100'	General	2,500	300		6188
Lot 23 - 25' x 100'	General	2,500	300		6188
Lot 30 - 25' x 100'	General	2,500	300		6188
Lot 31 - 25' x 100'	General	2,500	300		6188
Lot 52 - 25' x 100'	General	2,500	300		6188
Lot 1 - 25' x 100'	General	2,500	300		6189
Lot 2 - 25' x 100'	General	2,500	300		6189
Lot 3 - 25' x 100'	General	2,500	300		6189
Lot 4 - 25' x 100'	General	2,500	300		6189

LOCATION or NAME	DEPARTMENT	AREA	LAND	IMPROVEMENTS	BLOCK
Lot 5 - 25' x 100'	General	2,500	$300		6189
Lot 8 - 25' x 100'	General	2,500	300		6189
Lot 9 - 25' x 100'	General	2,500	300		6189
Lot 37 - 25' x 100'	General	2,500	300		6189
Lot 40 - 12' 6" x 100'	General	1,250	125		6189
Lot 40-A - 12' 6" x 100'	General	1,250	125		6189
Lot 41 - 25' x 100'	General	2,500	300		6189
Lot 42 - 25' x 100'	General	2,500	300		6189
Lot 43 - 25' x 100'	General	2,500	300		6189
Lot 44 - 25' x 100'	General	2,500	300		6189
Lot 49 - 25' x 100'	General	2,500	300		6189
Lot 50 - 25' x 100'	General	2,500	300		6189
Lot 51 - 25' x 100'	General	2,500	300		6189
Lot 52 - 25' x 100'	General	2,500	300		6189
Engine Co. #18 1298 Girard St.	Fire	6,000	6,000	$16,000	6194
Sewer Easement Somerset St.	Public Works	1,575	100		6199
Reis Tract Lots	Water	20,000	8,000		6201

LOCATION or NAME	DEPARTMENT	AREA	LAND	IMPROVEMENTS	BLOCK
Reis Tract Lots	Water	15,000	$6,000		6202
Reis Tract Lots	Water	22,492	9,000		6203
Southeast Junior High School Project #53 (Part acquired)	Education	17,500	2,400		6211) 6212) 6213) 6232) 6241) 6242)
(179,070 sq. ft. held under "General" having a value of $25,500.00 can be transferred for this project.)					
Lot 17 - 25' x 100'	General	2,500	350		6211
Lot 18 - 25' x 100'	General	2,500	350		6211
Lot 19 - 25' x 100'	General	2,500	350		6211
Lot 27 - 25' x 100'	General	2,500	300		6211
Lot 28 - 25' x 100'	General	2,500	300		6211
Lot 29 - 25' x 100'	General	2,500	300		6211
Lot 30 - 25' x 100'	General	2,500	300		6211
Lot 32 - 25' x 100'	General	2,500	300		6211
Lot 33 - 25' x 100'	General	2,500	300		6211
Lot 34 - 25' x 100'	General	2,500	300		6211
Lot 35 - 25' x 100'	General	2,500	300		6211
Lot 9 - 25' x 100'	General	2,500	250		6212

LOCATION or NAME	DEPARTMENT	AREA	LAND	IMPROVEMENTS	BLOCK
Lot 10 - 25' x 100'	General	2,500	$250		6212
Lot 14 - 25' x 100'	General	2,500	250		6212
Lot 15 - 25' x 100'	General	2,500	250		6212
Lot 21 - 25' x 100'	General	2,500	350		6212
Lot 22 - Average 45' x 100'	General	4,500	350		6212
Lot 24 - 25' x Average 106'	General	2,650	300		6212
Lot 25 - 25' x Average 114'	General	2,850	300		6212
Lot 26 - 25' x Average 123'	General	3,075	300		6212
Lot 27 - 25' x Average 131'	General	3,275	300		6212
Lot 34 - 25' x 100'	General	2,500	250		6212
Lot 35 - Average 50' x 100'	General	5,000	300		6212
Lot 4 - 25' x 100'	General	2,500	250		6213
Lot 7 - 25' x 100'	General	2,500	250		6213
Lot 11 - 25' x 100'	General	2,500	250		6213
Lot 13 - 25' x 100'	General	2,500	250		6213
Lot 16 - 25' x 100'	General	2,500	250		6213
Lot 17 - 25' x 100'	General	2,500	250		6213
Lot 20 - 25' x 100'	General	2,500	250		6213

LOCATION or NAME	DEPARTMENT	AREA	LAND	IMPROVEMENTS	BLOCK
Lot 21 - 25' x 100'	General	2,500	$250		6213
Lot 22 - 25' x 100'	General	2,500	250		6213
Lot 23 - 25' x 100'	General	2,500	250		6213
Lot 26 - Average 23' x 100'	General	2,300	200		6213
Lot 27 - 25' x 100'	General	2,500	250		6213
Lot 29 - 25' x 100'	General	2,500	250		6213
Lot 36 - 25' x 100'	General	2,500	250		6213
Lot 38 - 25' x 100'	General	2,500	250		6213
Lot 40 - 25' x 100'	General	2,500	250		6213
Lot 43 - 25' x 100'	General	2,500	250		6213
Lot 44 - 25' x 100'	General	2,500	250		6213
Lot 1 - Average 20' x 100'	General	2,000	150		6214
Lot 4 - 25' x 100'	General	2,500	250		6214
Lot 11 - 25' x 100'	General	2,500	250		6214
Lot 18 - 25' x 100'	General	2,500	250		6214
Lot 19 - 25' x 100'	General	2,500	250		6214
Lot 22 - Average 23' x 100'	General	2,300	150		6214
Lot 23 - 25' x 100'	General	2,500	200		6214

LOCATION or NAME	DEPARTMENT	AREA	LAND	IMPROVEMENTS	BLOCK
Lot 30 - 25' x 100'	General	2,500	$200		6214
Lot 31 - 25' x 100'	General	2,500	200		6214
Lot 32 - 25' x 100'	General	2,500	200		6214
Lot 33 - 25' x 100'	General	2,500	200		6214
Lot 34 - 25' x 100'	General	2,500	200		6214
Lot 38 - 25' x 100'	General	2,500	200		6214
Lot 39 - 25' x 100'	General	2,500	200		6214
Lot 9 - 25' x 100'	General	2,500	200		6215
Lot 21 - 25' x 100'	General	2,500	200		6215
Lot 22 - Average 23' x 100'	General	2,257	150		6215
Lot 1 - 25' x 100'	General	2,500	350		6232
Lot 4 - 25' x 100'	General	2,500	400		6232
Lot 5 - 25' x 100'	General	2,500	400		6232
Lot 6 - 25' x 100'	General	2,500	400		6232
Lot 7 - 25' x 100'	General	2,500	400		6232
Lot 8 - 25' x 100'	General	2,500	400		6232
Lot 9 - 25' x 100'	General	2,500	400		6232
Lot 10 - 25' x 100'	General	2,500	400		6232

LOCATION or NAME	DEPARTMENT	AREA	LAND	IMPROVEMENTS	BLOCK
Lot 11 - 25' x 100'	General	2,500	$400		6232
Lot 12 - 25' x 100'	General	2,500	400		6232
Lot 22 - 25' x 100'	General	2,500	400		6232
Lot 23 - 25' x 100'	General	2,500	400		6232
Lot 26 - 25' x 100'	General	2,500	400		6232
Lot 27 - Average 54' x 100'	General	5,400	500		6232
Lot 28 - Average 39' x 100'	General	3,900	350		6232
Lot 29 - 25' x 100'	General	2,500	350		6232
Lot 34 - 25' x 100'	General	2,500	350		6232
Lot 35 - 25' x 100'	General	2,500	350		6232
Lot 46 - 25' x 100'	General	2,500	350		6232
Lot 47 - 25' x 100'	General	2,500	350		6232
Lot 54 - 25' x 100'	General	2,500	350		6232
Reis Tract Lots	Water	15,000	9,000		6235
Visitacion Valley Community Center (Use reserved by Grantor for 20 years from January 4, 1943)	Recreation	12,500	10,000	$60,000	6237
Reis Tract Lots	Water	10,000	6,000		6238
Lot 7 - 25' x 100'	General	2,500	450		6241

LOCATION or NAME	DEPARTMENT	AREA	LAND	IMPROVEMENTS	BLOCK
Lot 12 - 25' x 100'	General	2,500	$450		6241
Lot 16 - 25' x 100'	General	2,500	450		6241
Lot 17 - 25' x 100'	General	2,500	450		6241
Lot 18 - 25' x 100'	General	2,500	450		6241
Lot 19 - 25' x 100'	General	2,500	450		6241
Lot 20 - 25' x 100'	General	2,500	450		6241
Lot 25 - 25' x 100'	General	2,500	450		6241
Lot 26 - 25' x 100'	General	2,500	450		6241
Lot 27 - 25' x 100'	General	2,500	450		6241
Lot 32 - 25' x 100'	General	2,500	400		6241
Lot 37 - 25' x 100'	General	2,500	400		6241
Lot 38 - 25' x 100'	General	2,500	400		6241
Lot 40 - 25' x 100'	General	2,500	400		6241
Lot 41 - 25' x 100'	General	2,500	400		6241
Lot 42 - 25' x 100'	General	2,500	400		6241
Lot 1 - 25' x 100'	General	2,500	400		6242
Lot 4 - 25' x 100'	General	2,500	450		6242
Lot 5 - 25' x 100'	General	2,500	450		6242

LOCATION or NAME	DEPARTMENT	AREA	LAND	IMPROVEMENTS	BLOCK
Lot 6 - 25' x 100'	General	2,500	450		6242
Lot 8 - 25' x 100'	General	2,500	450		6242
Lot 10 - 25' x 100'	General	2,500	450		6242
Lot 21 - 25' x 100'	General	2,500	400		6242
Lot 25 - 25' x 100'	General	2,500	350		6242
Lot 26 - 25' x 100'	General	2,500	350		6242
Lot 27 - 25' x 100'	General	2,500	350		6242
Lot 31 - 25' x 100'	General	2,500	350		6242
Lot 34 - 25' x 100'	General	2,500	350		6242
Lot 42 - 25' x 100'	General	2,500	400		6242
Lot 46 - 25' x 100'	General	2,500	400		6242
Reis Tract Lots	Water	10,000	8,000		6247
Visitacion Valley Playground	Recreation	77,963	62,400	9 500	6253
Visitacion Valley School (Elementary)	Education	96,103	77,000	345,000	6254
Mission Sub-Station Russia Ave. & London St.	Municipal Ry.	5,000	7,500		6272
Amazon Reservoir Tract Auxiliary Fire House	Hetch Hetchy	54.95 Ac.	325,000	1,400	6284-A
Crocker-Amazon Playground	Recreation	(See Hetch Hetchy)		120,000	6284-A

LOCATION or NAME	DEPARTMENT	AREA	LAND	IMPROVEMENTS	BLOCK
John McLaren School (Elementary)	Education	250,000	$ 10,000	Under construction	6316
Guadalupe School (Elementary)	Education	88,081	70,000	160,000	6440
Longfellow School (Elementary)	Education	89,247	60,000	40,000	6474
Longfellow Playground	Recreation	73,483	44,000	22,000	6474
Mission Branch	Library	7,637	15,000	30,700	6515
Garfield Square	Park	127,400	100,000		6523
Mission Nursery (Child Care Center)	Education	17,625	112,500	5,000	6529
Engine Co. #13 1458 Valencia St.	Fire	2,385	4,000	2,500	6531
Noe Valley Branch	Library	9,120	6,000	28,700	6539
James Lick Junior High School	Education	127,680	90,000	600,000	6547
Douglass Playground	Recreation	10.05 Ac.	75,000	6,500	6557
Truck Co. #11 - Tank Wagon #7 315 Duncan St.	Fire	6,270	6,000	8,000	6601
School Projects #54, 55 and 56 (Part acquired: Lot 13, Block 6607; Lots 9 & 10, Block 6624)	Education	20,264	3,300		6607) 6624)
(6.406 Ac. held by Water Dept., valued at about $15,000.00 is within boundary of these projects.)					
Upper Noe Valley Playground	Recreation	109,440	136,000		6638

LOCATION or NAME	DEPARTMENT	AREA	LAND	IMPROVEMENTS	BLOCK
Kate Kennedy School (Elementary)	Education	41,040	40,000	50,000	6640
Fairmount School (Elementary)	Education	121,500	85,000	100,000	6657
Lot 13 - 10' Sewer Right of Way	Public Works	790	800		6657
Lots 2 and 3	Fire	6,684	1,000		6674
Fairmount Plaza	Park	27,094	4,000		6682-A
Bernal Cut	Public Works	627	100		6687
Bernal Cut	Public Works	6,800	1,700		6689
Bernal Cut	Public Works	2,120	450		6691
Bernal Cut	Public Works	870	200		6692
Bernal Cut	Public Works	1,760	400		6692
Bernal Cut	Public Works	1,017	100		6719
Bernal Cut	Public Works	2,050	400		6723
Bernal Cut	Public Works	1,758	350		6723
Sewer Right of Way	Public Works	5,000	950		6736
Sewer Right of Way	Public Works	5,352	600		6737
Sewer Right of Way	Public Works	3,060	350		6738
Sewer Right of Way	Public Works	10,850	4,000		6745
Sewer Right of Way	Public Works	11,000	1,650		6754

LOCATION or NAME	DEPARTMENT	AREA	LAND	IMPROVEMENTS	BLOCK
Bernal Cut	Public Works	5,900	$ 1,200		6754
20.86' and 64.01' on Diamond St. and 168.68' on Bosworth St. Auxiliary Fire House	Water	29,417	12,000	$ 2,000	6755
Glen Park School (Elementary)	Education	80,000	48,000	300,000	6757
Lot 9	Public Works	1,365	500		6764
Sewer Right of Way	Public Works	5,000	2,000		6765
Sewer Right of Way	Public Works	3,500	2,000		6770
Lots 3-B, 46, 47, (Irregular) (Mission Freeway)	Public Works	3.747 Ac.	105,000		6777
Alemany Boulevard at Mission St. (Lot 1-C)	Public Works	2,025	400		6786-A
Lamartine Street Sewer R/W	Public Works	5,300	5,000		6786
Part of Lot 1-I Alemany Blvd. (Opposite Lots 48 and 49)	Public Works	60	85		6786-A
Lot 1-B, Alemany Blvd. (Opposite Lot 53)	Public Works	545	300		6786-A
San Jose & Ocean Avenues	Municipal Ry.	8.39 Ac.	275,000	747,000	6949
Lots 6 and 6-A (Irregular) (Mission Freeway)	Public Works	18,540	18,500		6949
Alemany Boulevard	Public Works	3,426	3,300		6954

LOCATION or NAME	DEPARTMENT	AREA	LAND	IMPROVEMENTS	BLOCK
Alemany Emergency Hospital and Health Center	Health	7,112	14,000	$ 60,000	6957
Balboa High School	Education	446,040	330,000	1,300,000	6958-A
James Denman Junior High School	Education	5.78 Ac.	100,000	943,000	6961
San Miguel School (Elementary) Project #23	Education	134,578	82,500	120,000	6961) 6962)
Geneva & San Jose Ave. Car House Office - Substation	Municipal Ry.	143,115	65,000	33,700	6972
San Jose Ave. (between Geneva and Niagara) Paint Shop	Municipal Ry.	109,930	65,000	6,800	6973
Lots 12-A and 17 (Irregular) (Mission Freeway)	Public Works	24,546	20,000		6973
Farragut School (Elementary)	Education	61,875	50,000	60,000	6985
Ocean View Playground	Recreation	448,000	185,000	220,000	7068
Jose Ortega Home School Project #59 (Part acquired)	Education	120,000	46,500	Under construction	7073) 7074) 7075)
Byxbee Playground	Recreation	45,000	27,500	21,000	7078
Cayuga District Playground	Recreation	126,990	30,000	19,500	7095-A 7095-B 7096-A
Sheridan School (Elementary)	Education	70,000	21,000	80,000	7105

LOCATION or NAME	DEPARTMENT	AREA	LAND	IMPROVEMENTS	BLOCK
Engine Co. #33 117 Broad St.	Fire	3,125	800	1,300	7113
Stanley Street Parkway (Part acquired)	Public Works	20.10 Ac.	100,000		7115 to 7122) 7124) 7125) 7126-B) 7127) 7128) 7131 to 7136)
Lot 14-A	Public Works	900	450		7132
Lots 4, 4-A, 4-B, 5 & 6 (125' x 125') (Mission Freeway)	Public Works	15,625	6,000		7148
Alemany Boulevard	Public Works	5,310	1,600		7156
Hillcrest Lots and Ocean View Lots	Water	29,242	6,000		7173) 7174) 7179)
Fleishhacker Playground	Park	146.1851 Ac.	$2,217,000	$1,000,000	7201
7.69 Ac. of above leased to State of California for Armory purposes. 4.901 Ac. Reserved temporarily for Housing Units of U.S.A.					
Lot 13-C, Lakeside School Site (S. Eucalyptus Drive, 24th to 25th Avenues)	Education	3.5 Ac.	70,000		7201
Lot 13-G, Eucalyptus Drive School (Elementary) (S. Eucalyptus Drive near Melba Ave.)	Education	22,863	17,000	83,000	7201

LOCATION or NAME	DEPARTMENT	AREA	LAND	IMPROVEMENTS	BLOCK
Lot 3, Lake Merced School (Elementary) (Arballo & Tapia Drive) Area to be traded for new site, Project #20.	Education	2.5 Ac.	$ 50,000	$202,000	7201
Lake Merced School Sites Project Nos. 4, 63 & 64	Education	34.183 Ac.	777,000		7201
Merced Playground	Recreation	7.777 Ac.	155,000		7201
Fire Lot (Winston Drive & Buckingham Way)	Fire	10,692	10,000		7201
Sewer Right of Way	Public Works	52,272	8,900		7201
Sewer Pump Station	Public Works	0.117 Ac.	600		7201
Lake Merced Lands (within City & County) (Including 368 acres of Lake area)	Water	722.253 Ac.	3,700,000		7201
Pistol Range	Police	(See Water Dept.)		7,600	7201
Harding Municipal Golf Course 18 Hole Championship Course with 9 Hole Practice Course.	Park	(part of Lake Merced lands, above)		25,000	7201
Central Pump Station (Sloat Blvd. 22nd to 23rd Aves.) (Auxiliary Fire House)	Water	4.91 Ac.	140,000	30,000	7206
20 foot Strip; along E. line Junipero Serra Blvd. (Parcel #57, Water Dept. Report)	Water	3.772 Ac.	18,900		

LOCATION or NAME	DEPARTMENT	AREA	LAND	IMPROVEMENTS	BLOCK
S.W. Corner Sloat Blvd. & Junipero Serra Blvd.	Municipal Ry.	8,593	$ 5,000		7222-A
S.W. Corner Sloat Blvd. & Junipero Serra Blvd.	Municipal Ry.	4,464	2,500		7222-B
Railway Right of Way	Municipal Ry.	8,590	8,600		7226
Junipero Serra Playground	Recreation	65,682	66,300		7237
Stairway & Pedestrian Subway	Public Works	336	350		7243
Stairway & Pedestrian Subway	Public Works	660	650		7320
Lot 2, Sewer Pump Station	Public Works	5,080	5,000		7333
Golden Gate Park (See Block 1168-A)					
John McLaren Park (See Block 5995)					
Jail Site (San Mateo County)	Sheriff	159.00 Ac.	80,000	640,000	
Log Cabin Ranch School (San Mateo County)	Juvenile Court	620.00 Ac.	62,000	25,000	
Sharp Park (San Mateo County)	Park	454.72 Ac.	227,500	25,800	
Hassler Health Home (San Mateo County)	Health	301.60 Ac.	163,500	680,000	
San Francisco Airport (San Mateo County)	Airport	3,641.3 Ac.	1,810,000	36,000,000	
Old Right of Way (Street Car Line) (San Mateo County)	Water	57.893 Ac.	365,000		

LOCATION or NAME	DEPARTMENT	AREA	LAND	IMPROVEMENTS	BLOCK
Millbrae Power House (San Mateo County)	Water	0.734 Ac.	$ 12,500	$ 15,000	
Radio Range Station Site (San Mateo County)	Airport	40.00 Ac.	1,600		
Rights of Way, Several Counties	Water	312.5 Ac.	586,000		
San Mateo County Lake Merced Lands	Water	11.25 Ac.	22,000		
San Mateo County Lands	Water	23,620.55 Ac.	6,173,200		
Bay Division Pipe Line No. 3 (part acquired)	Water	42.502 Ac.	126,400		
Alameda County Lands	Water	24,697.2 Ac.	1,780,000		
Bay Division Pipe Line No. 3 (part acquired)	Water	59.025 Ac.	59,600		
Santa Clara County Lands	Water	14,076.5 Ac.	1,753,700		
Bay Division Pipe Line No. 3 (part acquired)	Water	143.537 Ac.	260,800		
Water Rights	Water		1,610,000		

VALUATION REPORT OF REAL PROPERTY OWNED BY THE CITY AND COUNTY OF SAN FRANCISCO

Valuations as of January 1, 1952
Areas expressed in square feet unless otherwise noted

E. J. RIORDAN
Director of Property

LOCATION or NAME	DEPARTMENT	AREA	LAND	IMPROVEMENTS	BLOCK
TUOLUMNE COUNTY	Hetch Hetchy				
Reservoir lands, rights of way, etc., acquired from Tuolumne Water Supply Company			$1,052,000		
Other reservoir lands			205,600		
Aqueduct, power plant and regulating reservoir lands and rights of way			56,000		
Electric transmission line lands and rights of way			3,320		
Hetch Hetchy Railroad lands and rights of way			19,900		
Camp Mather	Recreation	(See Hetch Hetchy)		$25,000	
MARIPOSA COUNTY					
Hetch Hetchy Railroad lands	Hetch Hetchy		350		
STANISLAUS COUNTY					
Aqueduct and transmission line lands and rights of way	Hetch Hetchy		273,340		
Electric transmission line rights of way			4,950		
SAN JOAQUIN COUNTY					
Aqueduct and electric transmission line lands and rights of way, including Corral Hollow Pipe Line right of way	Hetch Hetchy		27,700		
Electric transmission line lands and rights of way			3,600		

LOCATION or NAME	DEPARTMENT	AREA	LAND	IMPROVEMENTS	BLOCK
ALAMEDA COUNTY					
Aqueduct lands and rights of way, including Corral Hollow and Newark-San Lorenzo Pipe Line rights of way	Hetch Hetchy		$182,410		
Electric transmission line lands and rights of way			31,600		
Birthplace of Venerable Friar Junipero Serra (In Spain)	Real Estate	2,321			
FUHRMAN BEQUEST					
Monterey County	Park	20 Ac.	50		
Monterey County	Library	20 Ac.	50		
Fresno County	Park	20 Ac.	400		
Fresno County	Library	20 Ac.	400		
Kern County	Park	720 Ac.	24,210		
Kern County	Library	720 Ac.	24,210		
BYRNES BEQUEST					
Sacramento County	Retirement	20 Ac.	1,000		

2125-6109